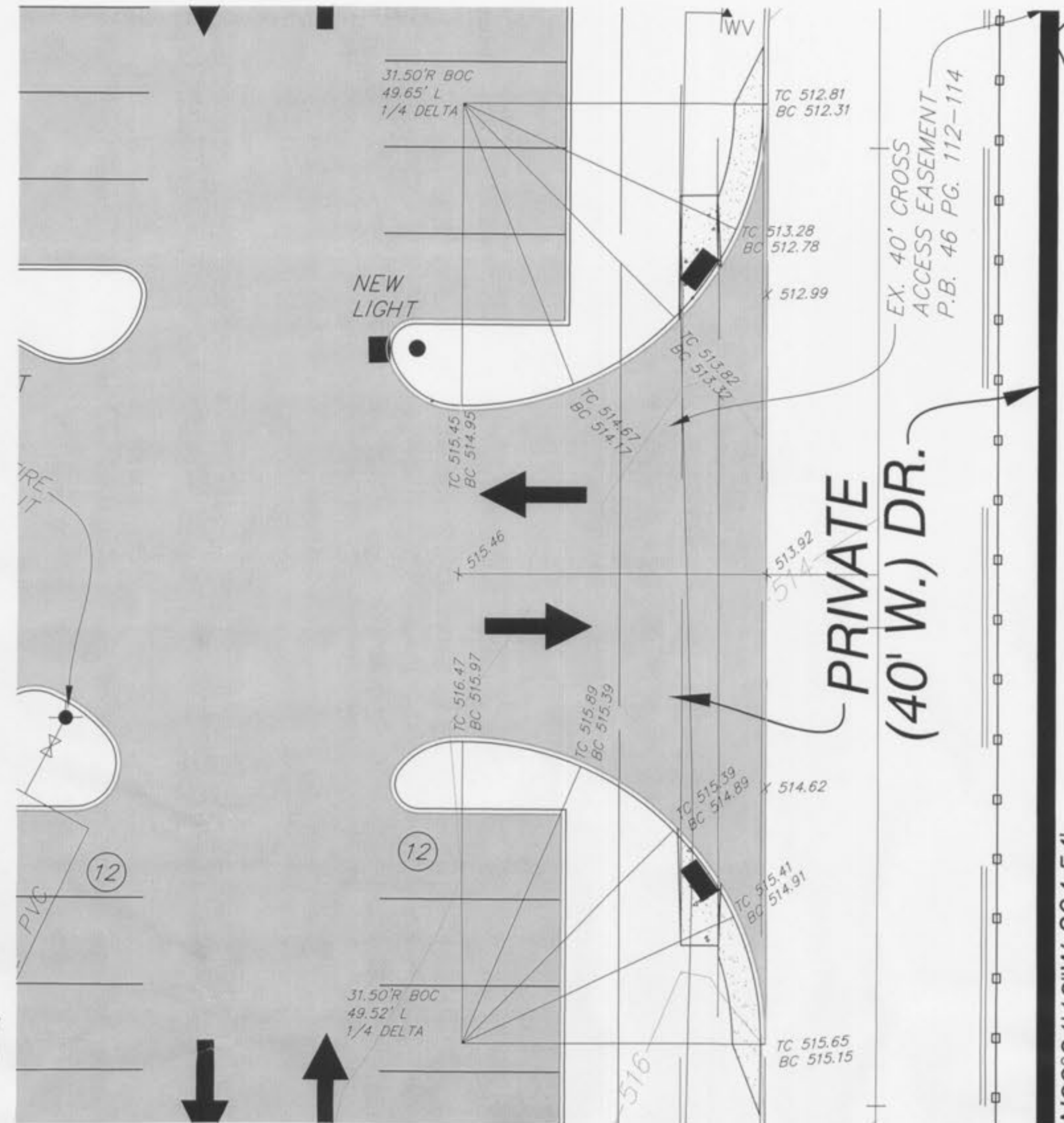



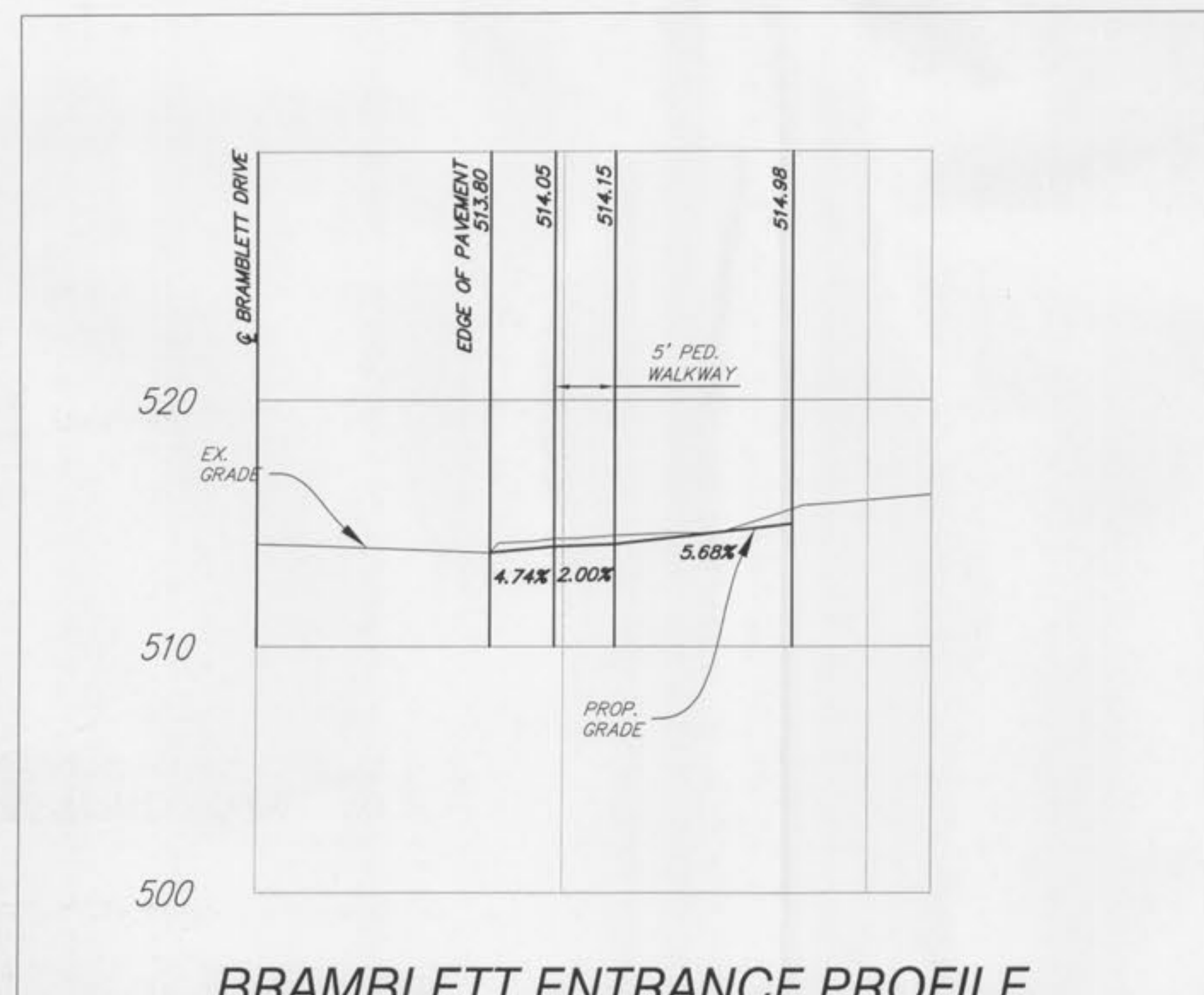
ENTRANCE WARPING PLAN

SCALE 1"=10'



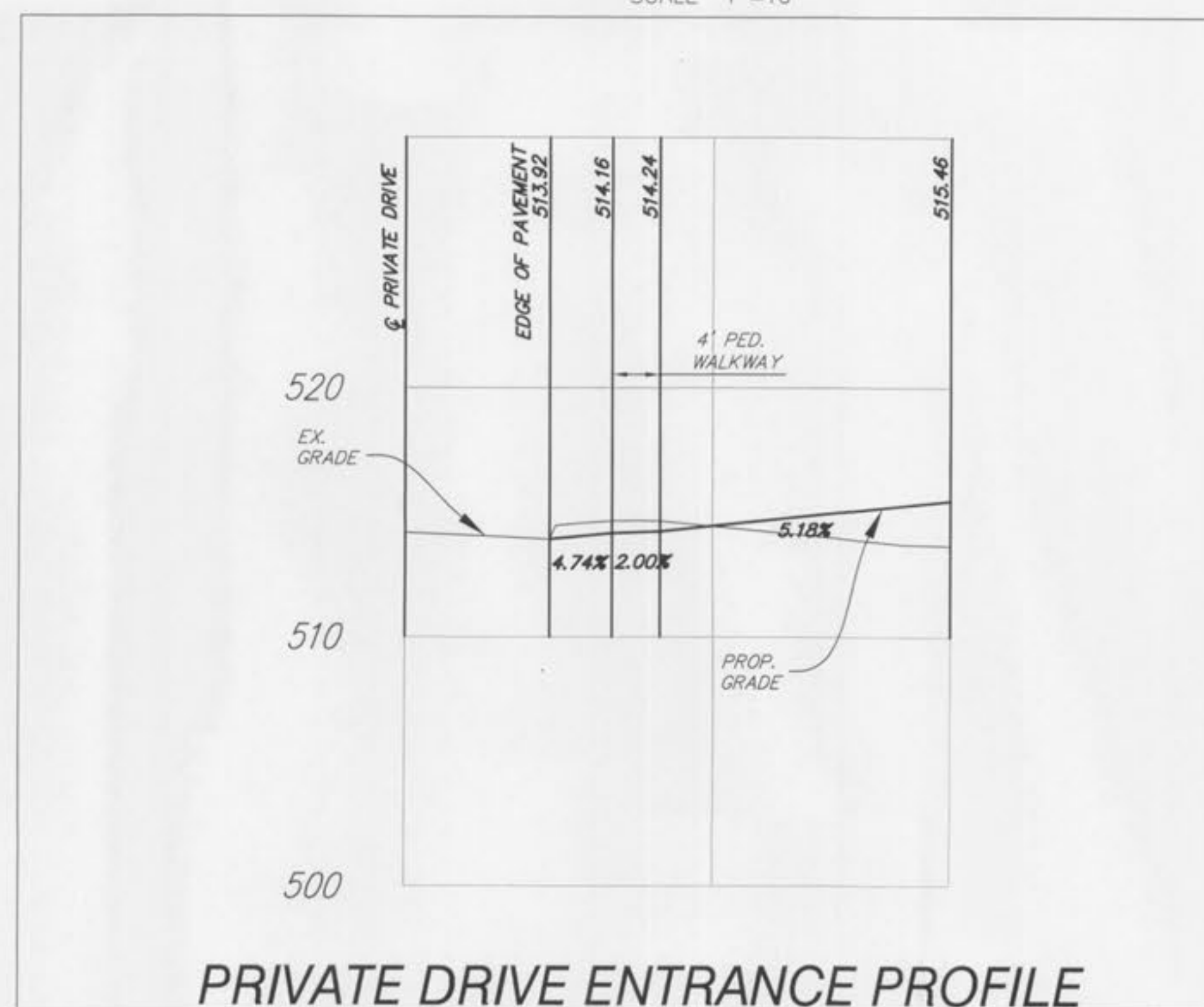
ENTRANCE WARPING PLAN

SCALE 1"=10'



BRAMBLETT ENTRANCE PROFILE

SCALE 1"=5'H
1"=5'V



PRIVATE DRIVE ENTRANCE PROFILE

SCALE 1"=5'H
1"=5'V

ZONE:
C2

N89°31'18"W 204.54'

NOTE:
PAVEMENT REMOVAL IS TO
BE TO THE NEAREST JOINT.

| Revised | Comment |
|----------|--------------------------|
| 01/19/12 | CITY COMMENTS |
| 02/22/12 | CITY AND CLIENT COMMENTS |

Engineered By:
DOERING ENGINEERING Inc.
CIVIL ENGINEERING • PLANNING • SURVEYING

Missouri Office
5000 Grinnell Rd.
St. Louis, Missouri 63128
Telephone: (314) 461-8913
Fax: (314) 461-1718

Seal
MARK DOERING
REGISTERED PROFESSIONAL ENGINEER
NUMBER E-23059
3/26/12
MARK DOERING
CIVIL ENGINEER E-23059
3/26/12
MO. CORPORATE
LICENSE NO. 001347
IL. CORPORATE
LICENSE NO. 184.003035

**GOLDEN CORRAL
BRAMBLETT ROAD
OF FALLON, MO 63366
WARPING DETAILS**

Date: 12/15/11
Project Number: 11063
File Name: 11063 CD
Drawn By: JAB Sheet
Check By: MAD

C13