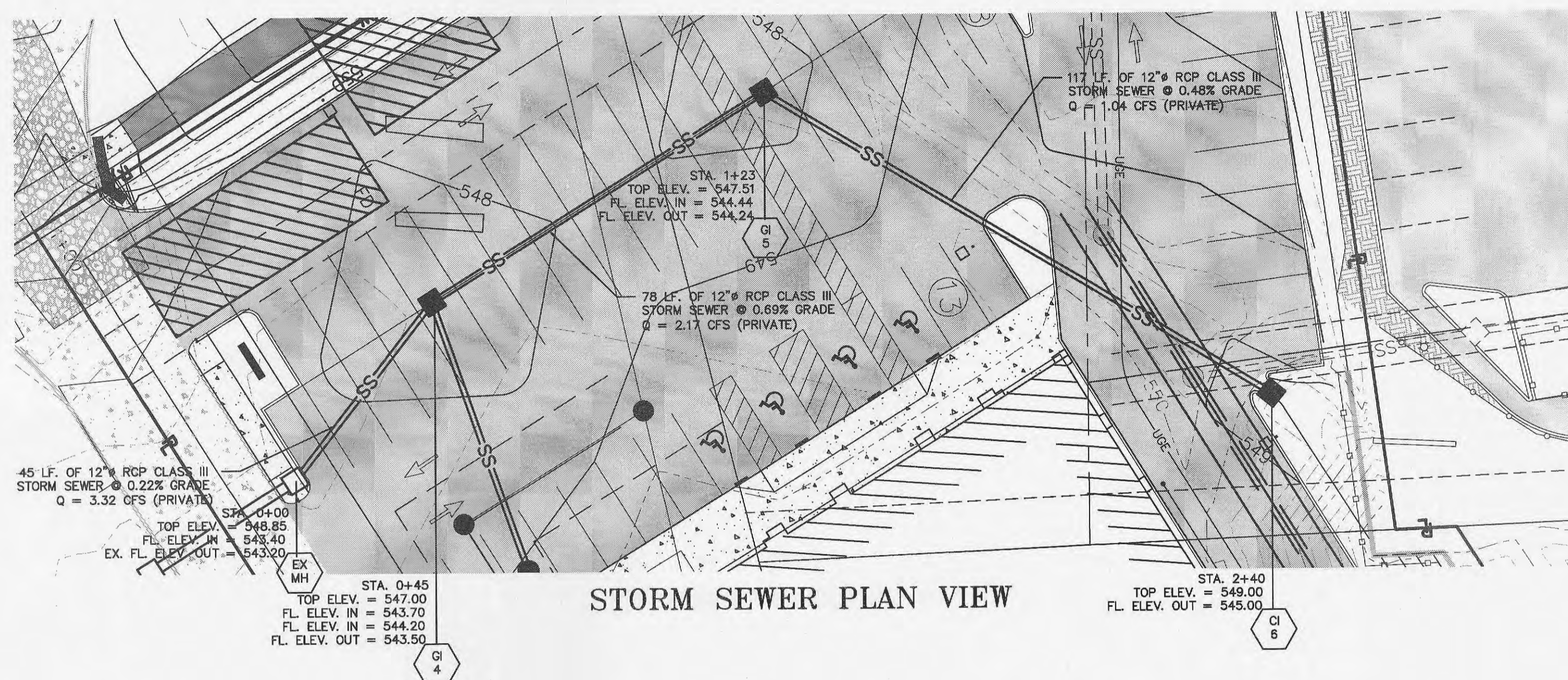
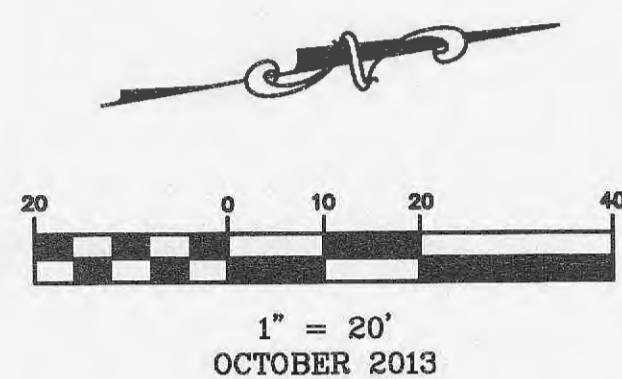
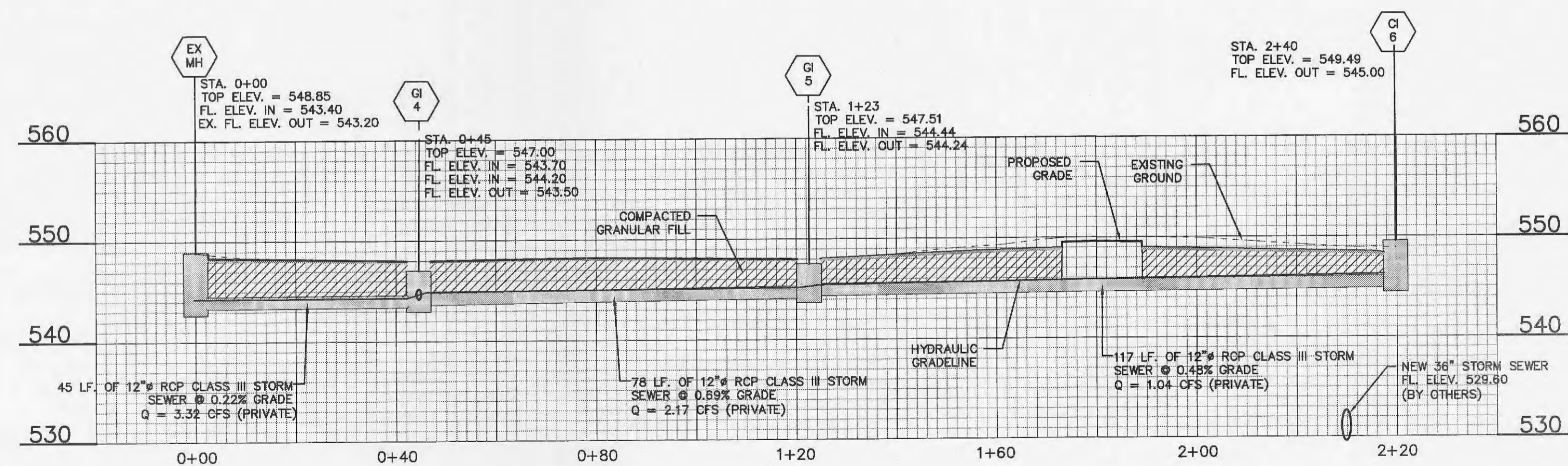


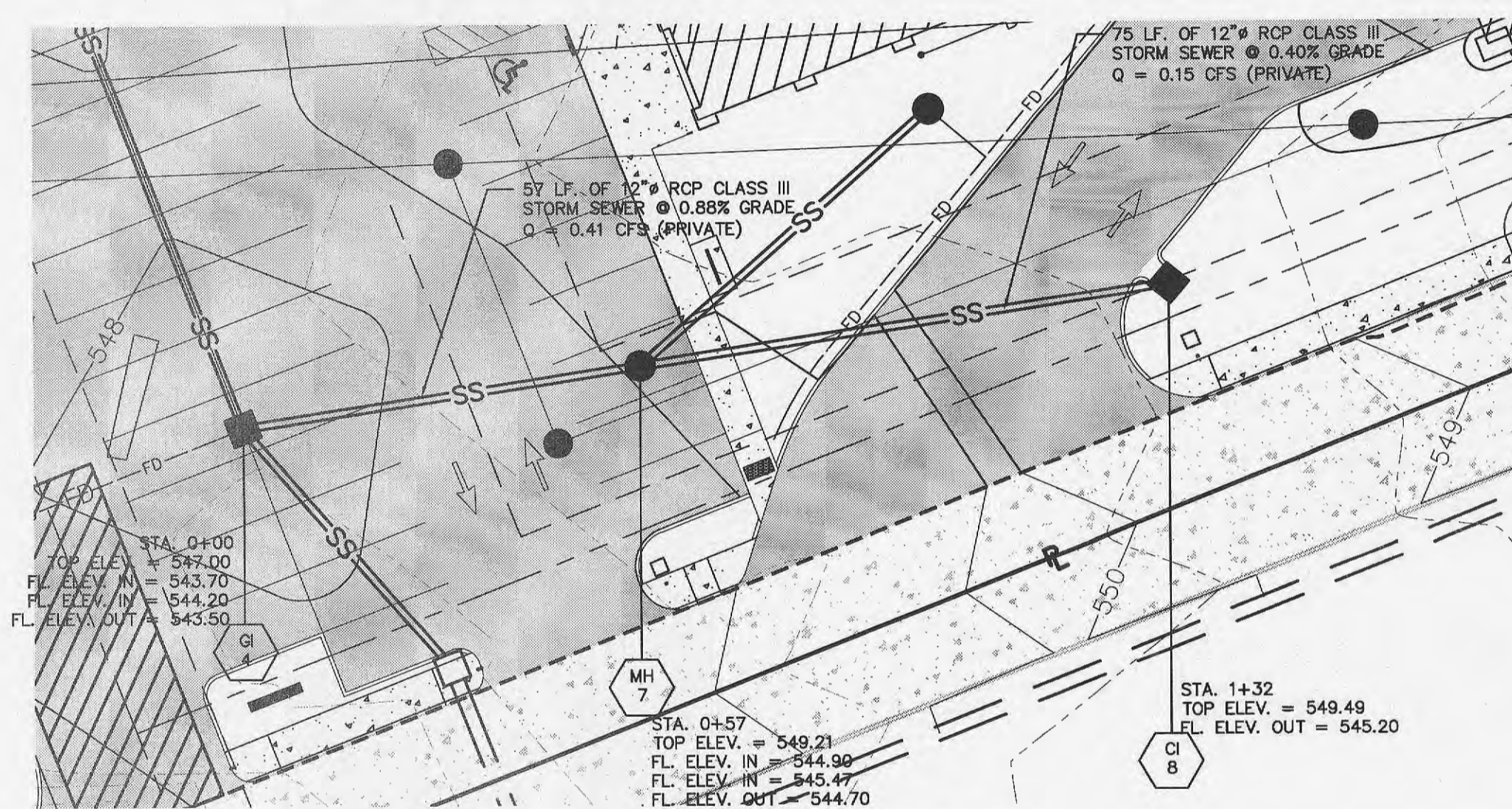
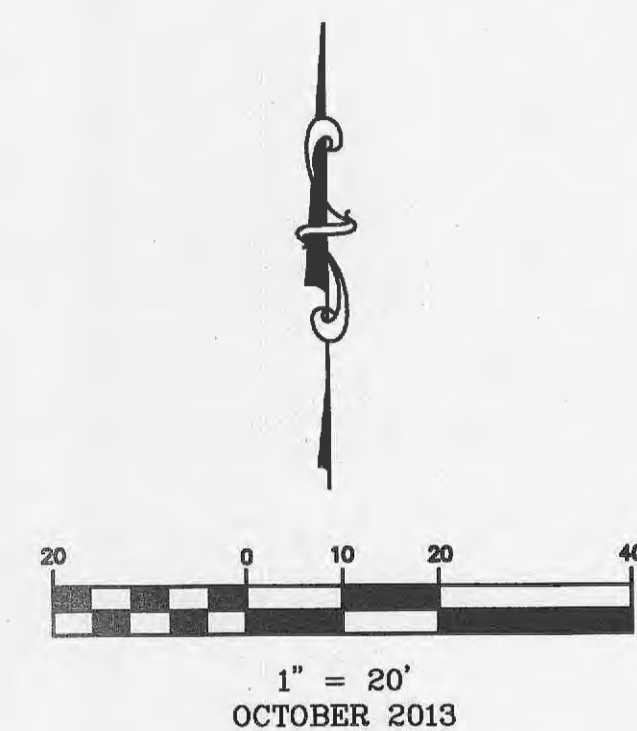
# STORM SEWER PLAN AND PROFILE



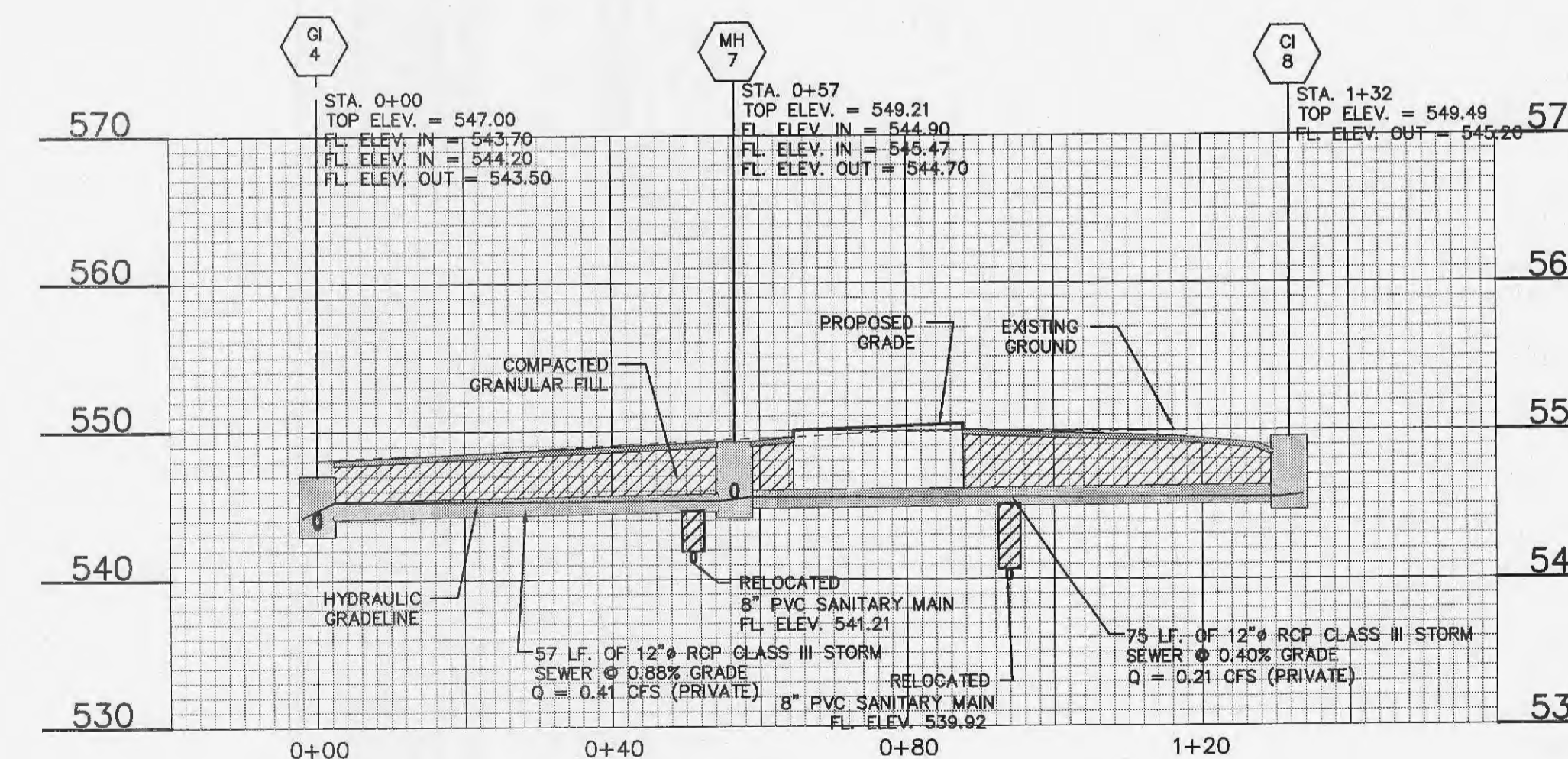
STORM SEWER PLAN VIEW



STORM SEWER PROFILE 3



STORM SEWER PLAN VIEW



STORM SEWER PROFILE 4

LEGEND	
RIGHT OF WAY LINE	R/W
PROPERTY LINE	P
EXISTING FENCE	-x-
NEW FENCE	-x-
EXISTING SETBACK LINE	-x-x-
EXISTING EASEMENT	-x-x-
NEW EASEMENT	-x-x-
EXISTING CONTOUR	---XXX---
EXISTING CONTOUR IDX	---XXX---
NEW CONTOUR	---XXX---
NEW CONTOUR IDX	---XXX---
EXISTING STORM MANHOLE	□
EXISTING STORM LINE	SS
EXISTING SANITARY MAIN	SAN
EXISTING SANITARY MANHOLE	○
NEW STORM LINE	SS
NEW STORM MANHOLE	●
NEW SANITARY MAIN	SAN
NEW SANITARY MANHOLE	●
BENCHMARK	⊕
EXISTING ASPHALT PAVEMENT	▨
NEW CONCRETE PAVEMENT	▨
EXISTING CONCRETE PAVEMENT	▨
NEW CONCRETE SIDEWALK/APPROACHES	▨
NEW DOWNSPOUT COLLECTOR	DS
NEW SANITARY MAIN	SAN

MERS/GOODWILL

636-332-4574 (tel.)  
636-332-0780 (fax)  
636-332-0780 (cell)  
www.cochran-engineering.com

**COCHRAN**

- Civil Engineering
- Land Surveying
- Site Development
- General Consulting
- Master Planning

North Office  
8 East Main Street  
Herricks, Missouri 63355



DATE  
Eric S. Kirchner No. E-2001004618  
Registered Professional Engineer  
State of Missouri  
for Cochran Engineering & Surveying

Developer / Owner Information:  
K Properties Holdings LLC  
1703 N. 4th St.  
St. Charles, MO 63301  
636-724-1617

City of O'Fallon Standard Sheet

P+Z No.  
Approval Date: 01/03/2011  
07/18/2011

City No. 18-12.02  
18-12.02.01

Page No.

C5

REVISION DATE:  
11-19-13 PER CITY COMMENTS