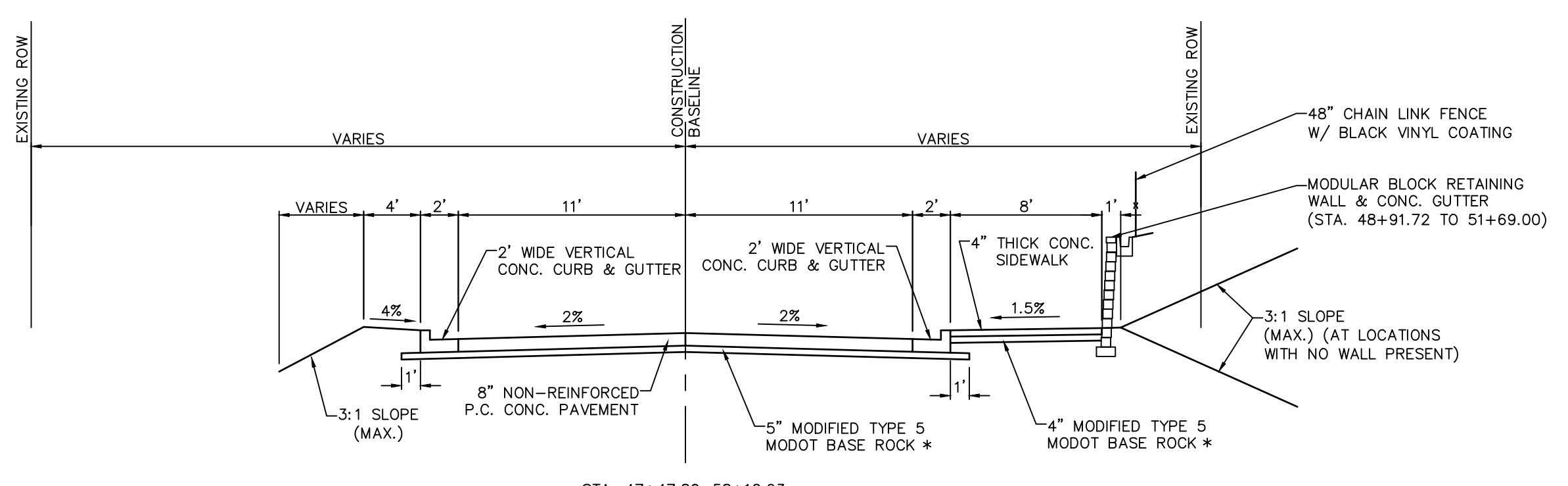
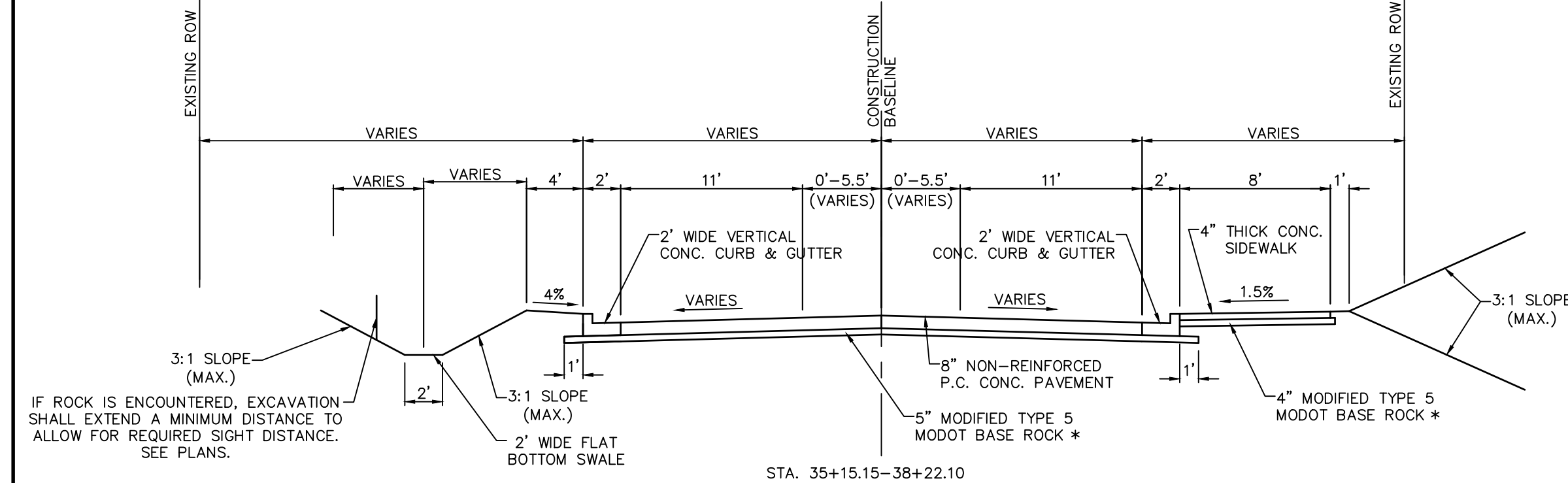


**GUTHRIE ROAD-AT CURVE REALIGNMENT  
(3 LANES)**  
NOT TO SCALE

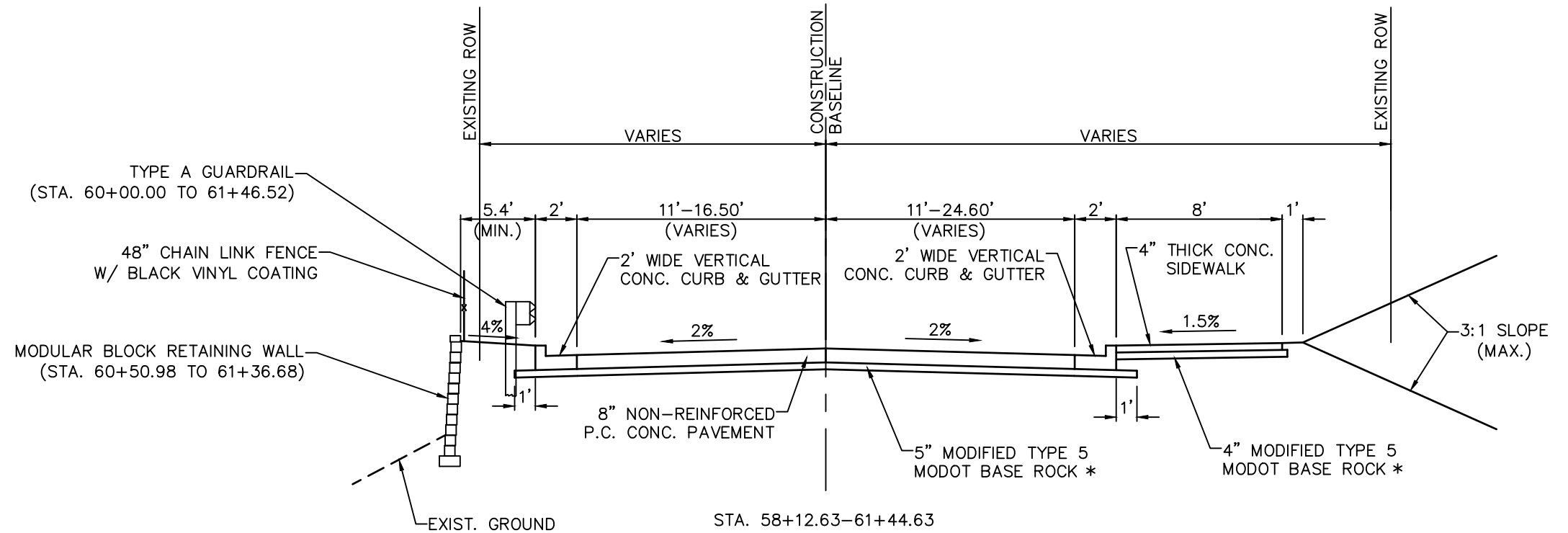


**GUTHRIE ROAD  
(2 LANES)**  
NOT TO SCALE

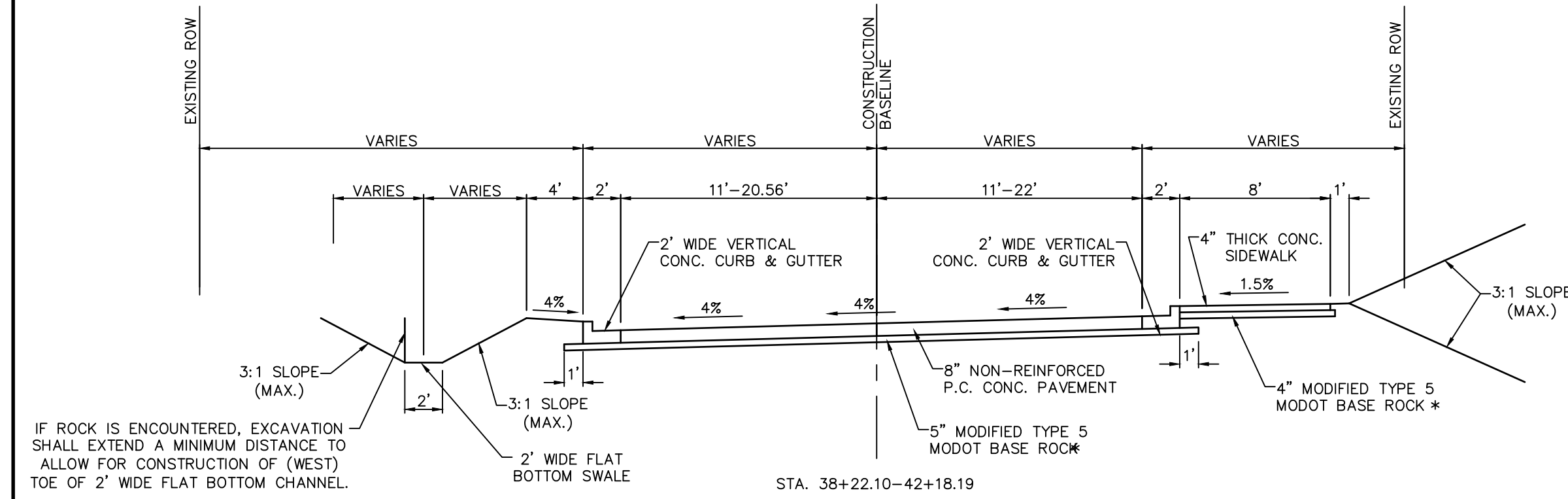


**GUTHRIE ROAD-AT CURVE REALIGNMENT  
(TRANSITION FROM 3 LANE TO 2 LANE)**  
NOT TO SCALE

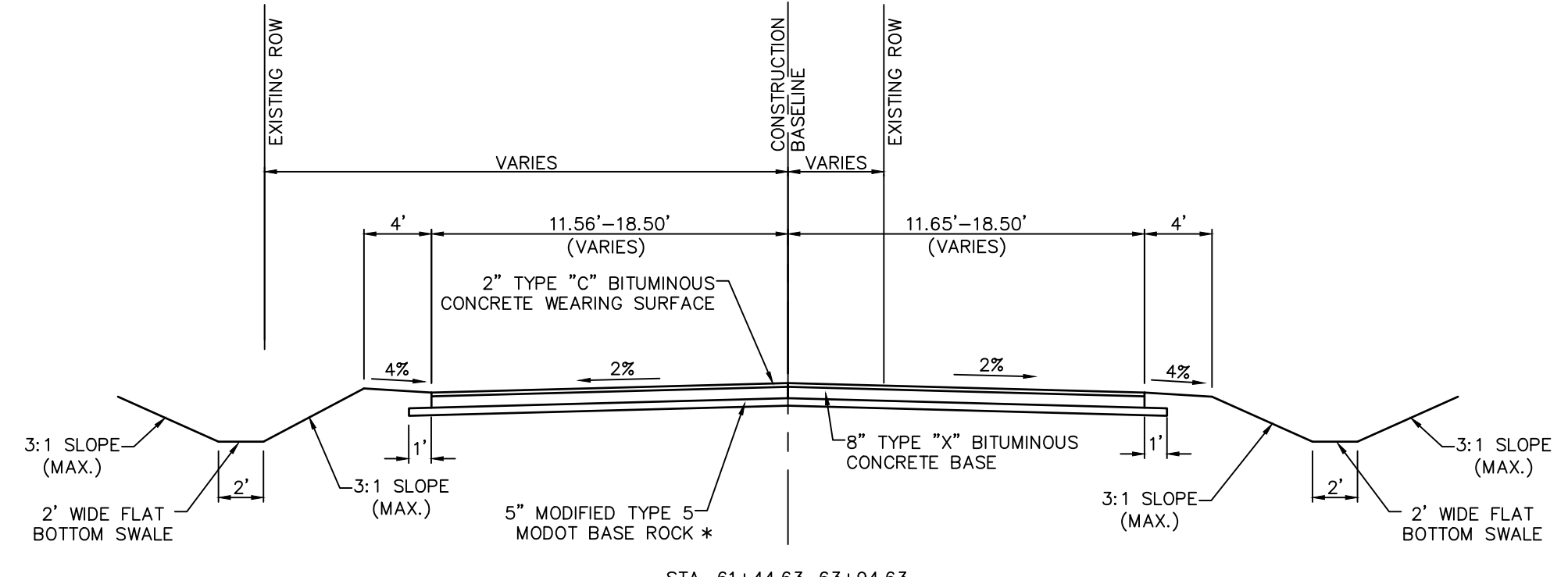
NOTE: FROM STA. 36+80.15 TO STA. 38+22.10 - 2 LANES  
(NO MIDDLE LANE)



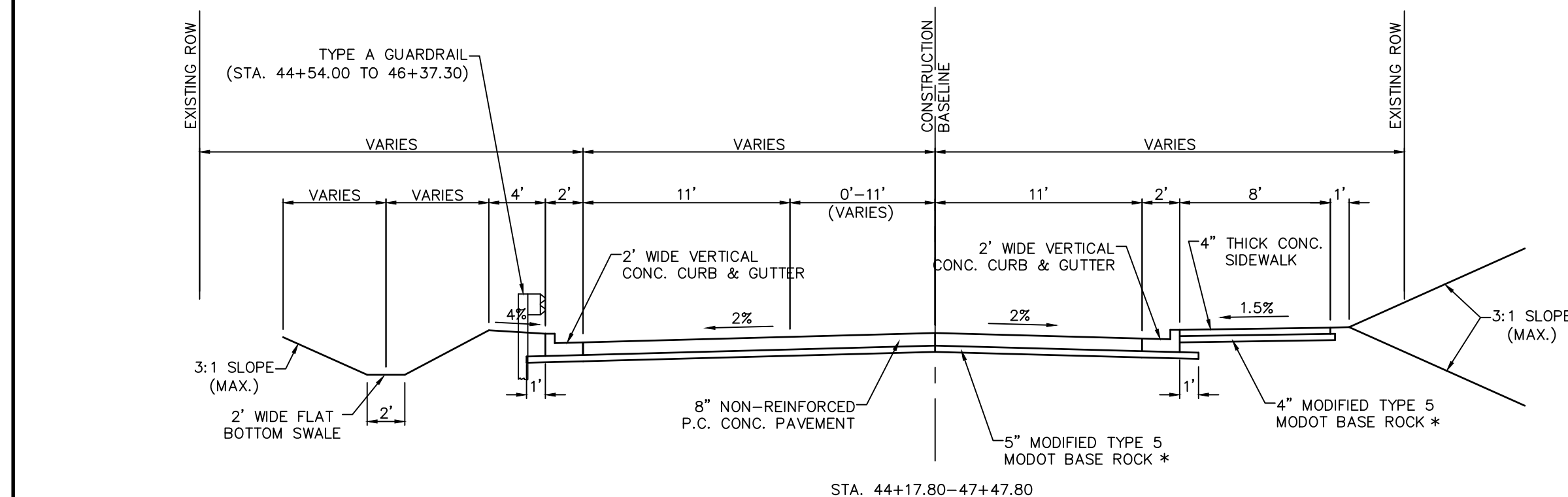
**GUTHRIE ROAD  
(VARIABLE WIDTH)**  
NOT TO SCALE



**GUTHRIE ROAD-AT CURVE REALIGNMENT  
(FULL SUPERELEVATION)**  
NOT TO SCALE



**GUTHRIE ROAD  
(ASPHALT TRANSITION)**  
NOT TO SCALE




**GUTHRIE ROAD-AT CURVE REALIGNMENT  
(TRANSITION FROM 3 LANE TO 2 LANE)**  
NOT TO SCALE

ALL MAIN LINE PAVEMENT SHALL BE  
CONSTRUCTED BY SLIP FORM PAVING.

\* PER CITY OF O'FALLON REQUIREMENTS, ALL ROCK BASE UNDER PAVEMENTS  
AND SIDEWALKS SHALL BE "MODIFIED TYPE 5 MODOT BASE ROCK." MODIFIED  
TYPE 5 MODOT BASE ROCK SHALL MEET REQUIREMENTS THAT FINES (PASSING  
NO. 200 SIEVE) SHALL BE RESTRICTED TO NO MORE THAN 10%.

**BAX ENGINEERING CO., INC.**  
221 Point West Blvd.  
St. Charles, MO 63301  
Phone: 636-928-5552  
Fax: 636-928-1718



**GUTHRIE ROAD IMPROVEMENTS**  
BURNING BROOK DR. TO BLUFF BROOK DR.  
O'FALLON, ST. CHARLES COUNTY, MO, 63366

**CITY OF O'FALLON**  
100 N. MAIN STREET  
O'FALLON, MO, 63366  
636-240-2000

REVISIONS	
DATE	DESCRIPTION
01/03/20	REVISED PER CITY COMMENTS
03/06/20	PRELIMINARY PLAN SUBMITTAL
11/21/22	PRE-FINAL PLAN SUBMITTAL
01/20/23	FINAL PLAN SUBMITTAL
01/26/23	FINAL PLANS - BID SET

DISCLAIMER OF RESPONSIBILITY  
I hereby disclaim any responsibility for all other drawings, specifications, estimates, reports or other documents or instruments relating to or intended to be used for any part or parts of the architectural or engineering project or survey other than those authenticated by my seal.



Scott O. Kolmeyer  
Civil Engineer  
MO 024744

**TYPICAL SECTIONS**