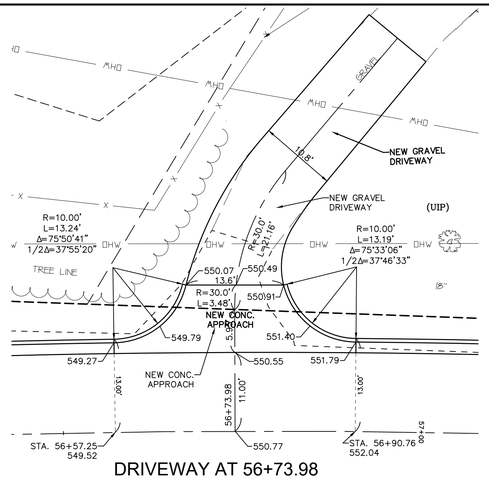

DRIVEWAY AT 56+73.98

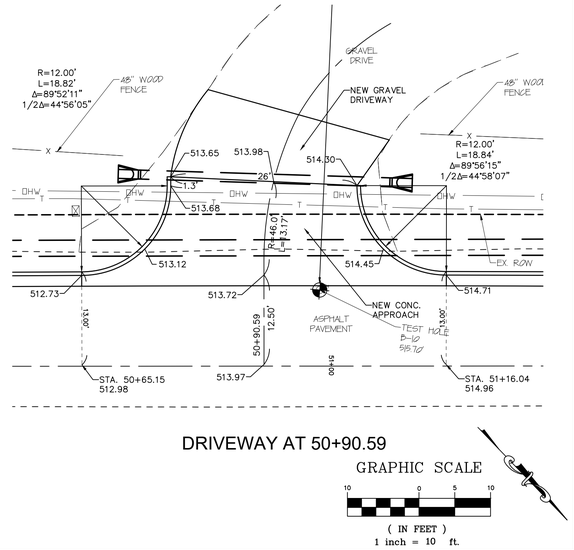

DRIVEWAY AT 50+90.59

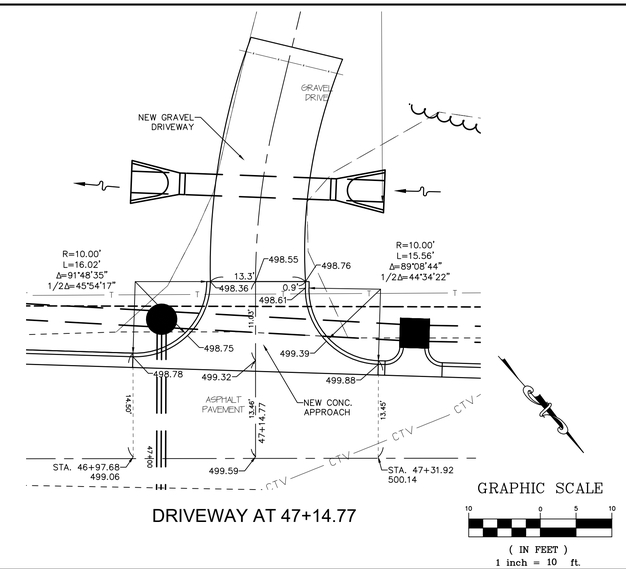

DRIVEWAY AT 47+14.77

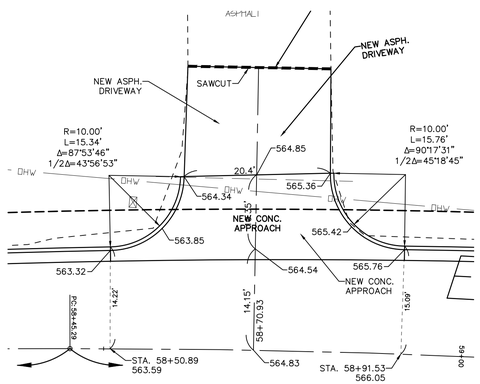

DRIVEWAY AT 58+70.93

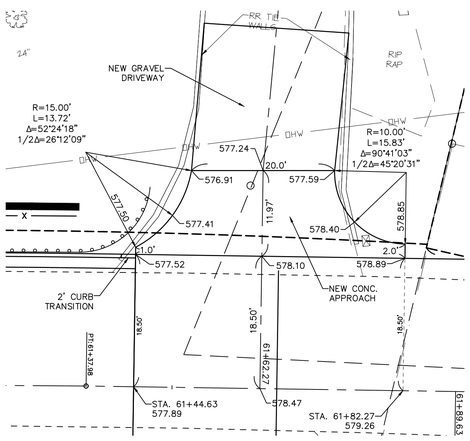

DRIVEWAY AT 61+62.27
(WITHIN ASPH. TRANSITION)

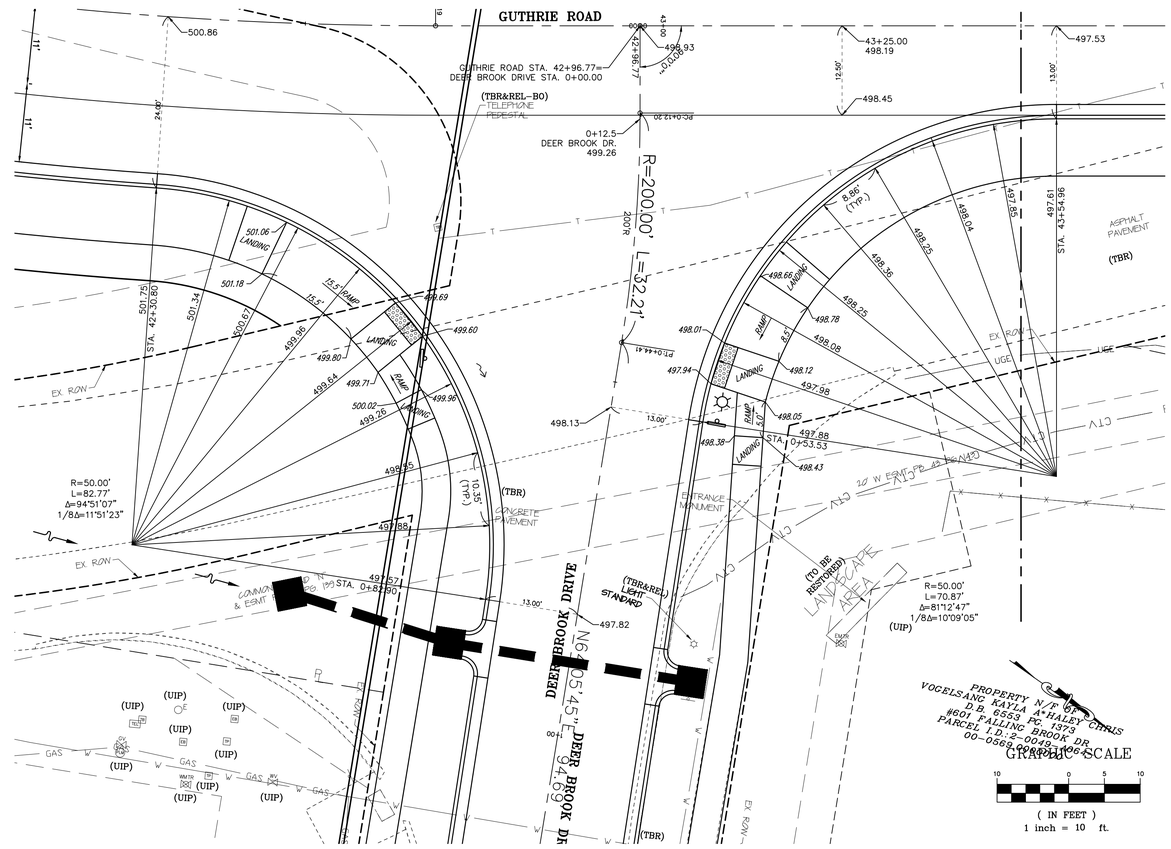

GUTHRIE RD. & DEER BROOK DRIVE INTERSECTION

ALL ELEVATIONS ARE TO TOP OF PAVEMENT UNLESS OTHERWISE NOTED

BAX ENGINEERING CO., INC.
221 Point West Blvd.
St. Charles, MO 63301
Phone: 636-928-5552
Fax: 636-928-1718
Missouri State Certificate of Authority: Engineering #000655
Missouri State Certificate of Authority: Surveying #000144

PROJECT NAME:
GUTHRIE ROAD IMPROVEMENTS
BURNING BROOK DR. TO BLUFF BROOK DR.
O'FALLON, ST. CHARLES COUNTY, MO, 63366

DATE: 12/28/2021

PROJECT NO: 19-17665

PREPARED FOR:
CITY OF O'FALLON
100 N. MAIN STREET
O'FALLON, MO, 63366
636-240-2000

REVISIONS

DATE	DESCRIPTION
01/03/20	REVISED PER CITY COMMENTS
03/06/20	PRELIMINARY PLAN SUBMITTAL
11/21/22	PRE-FINAL PLAN SUBMITTAL
01/20/23	FINAL PLAN SUBMITTAL
01/26/23	FINAL PLANS - BID SET

DISCLAIMER OF RESPONSIBILITY
I hereby disclaim any responsibility for all other drawings, specifications, estimates, reports or other documents or instruments relating to or intended to be used for any part or parts of the architectural or engineering project or survey other than these authenticated by my seal.

STATE OF MISSOURI
SCOTT O. KOLKMEYER
NUMBER E-24744
REGISTERED PROFESSIONAL ENGINEER
1/26/23

Scott O. Kolkmeyer
Civil Engineer
MO 024744

WARPING DETAILS

SHEET
34 OF 49