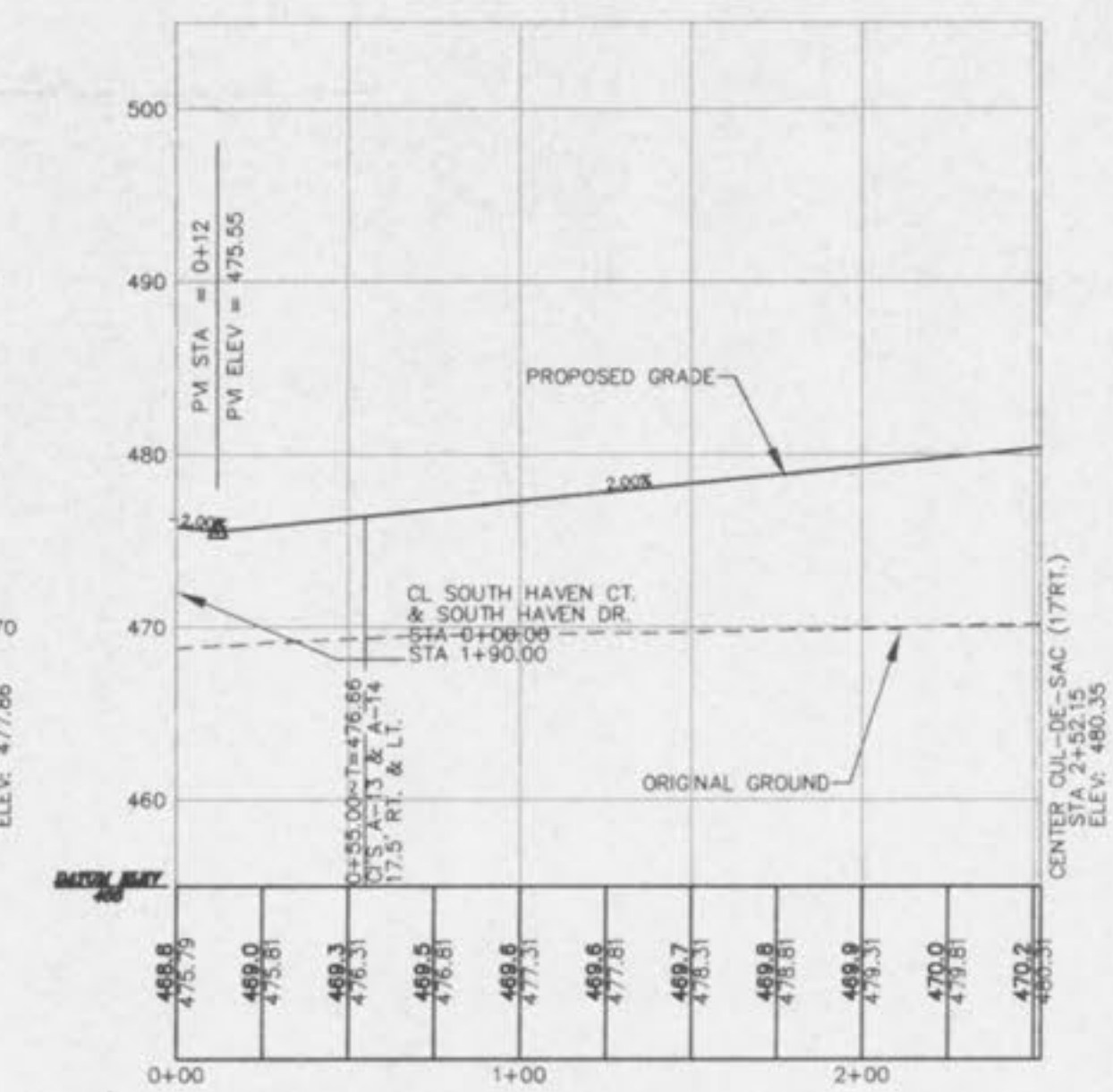
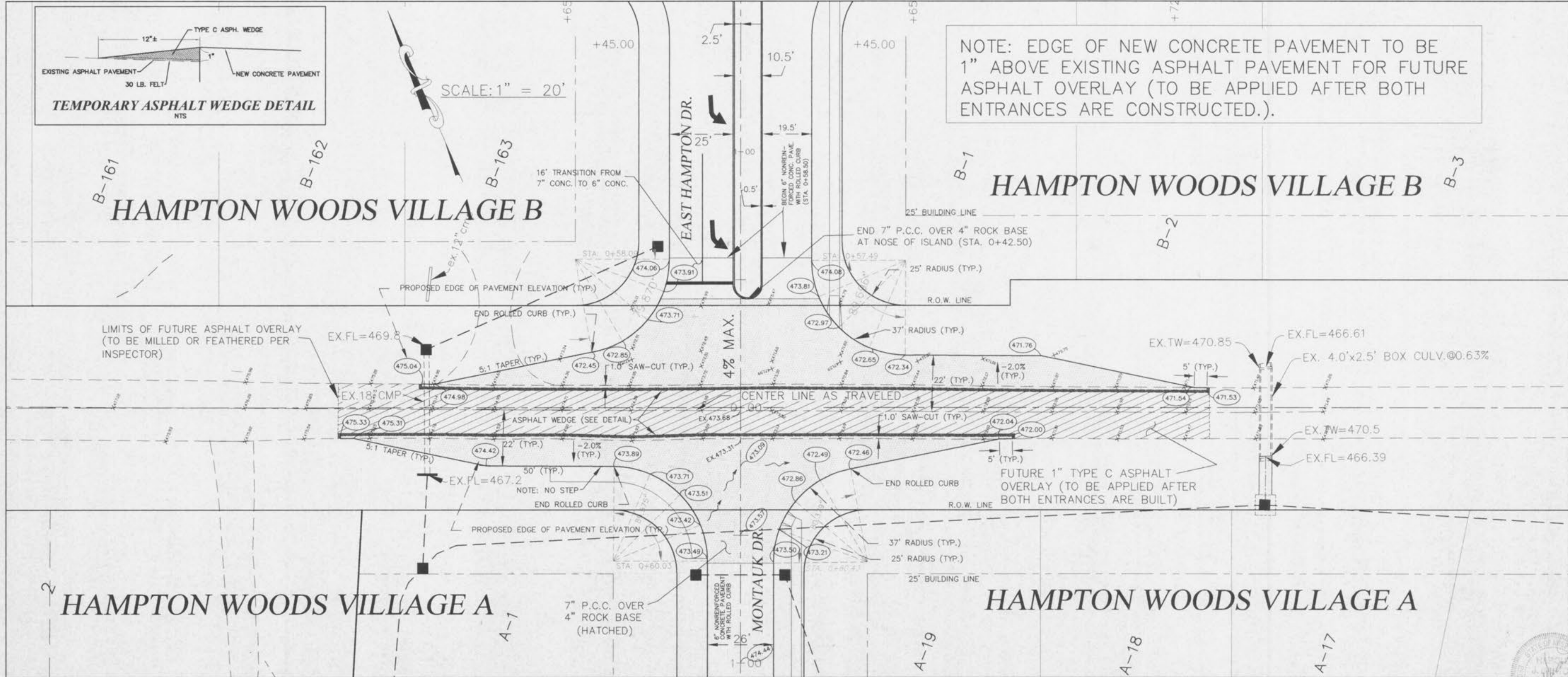
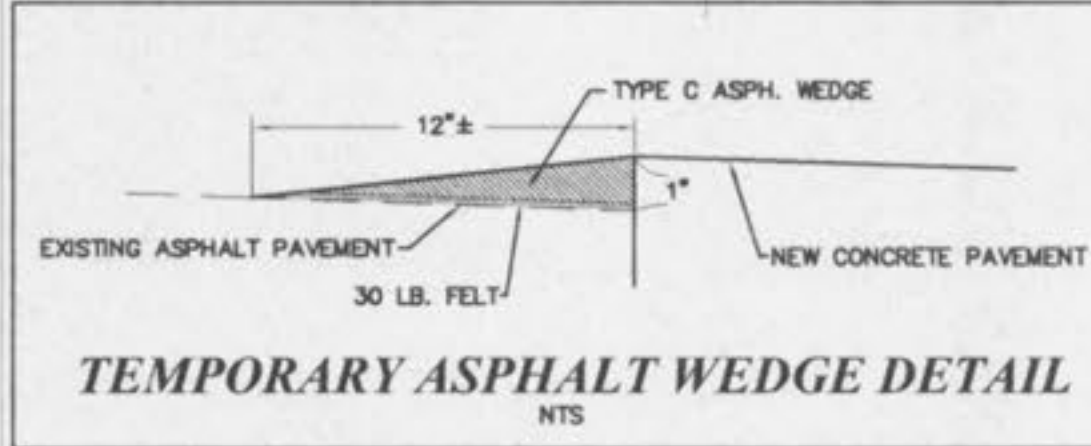


MONTAUK DR.



MONTAUK CT.

SCALES:
 HORIZONTAL : 1" = 50'
 VERTICAL : 1" = 10'



NOTE: EDGE OF NEW CONCRETE PAVEMENT TO BE 1" ABOVE EXISTING ASPHALT PAVEMENT FOR FUTURE ASPHALT OVERLAY (TO BE APPLIED AFTER BOTH ENTRANCES ARE CONSTRUCTED.)

PICKETT RAY & SILVER
 CIVIL ENGINEERS
 PLANNERS
 LAND SURVEYORS
 333 Mid Rivers Mall Drive
 St. Peters, MO 65376
 Phone (636) 397-1211
 Fax (636) 397-1104

HAMPTON WOODS VILLAGE A STREET PROFILES
 Prepared For:
SUMMIT POINTE L.C.

REVISIONS	NO.	DATE	REV.	PER	CITY OF O'FALLON
	1	07-31-02	REV.	PER	CITY OF O'FALLON
	2	08-16-02	REV.	PER	CITY OF O'FALLON
	3	08-28-02	REV.	PER	CITY OF O'FALLON

ENGINEERS AUTHENTICATION
 The responsibility for professional engineering liability on this project is hereby limited to the seal of plans authenticated by the seal, signature, and date hereunder attached. Responsibility is disclaimed for all other engineering plans involved in this project and specifically excludes revisions after this date unless reauthenticated.
PICKETT RAY & SILVER, INC.
 STATE OF MISSOURI
HAROLD J. BARTON
 REGISTERED PROFESSIONAL ENGINEER
 NUMBER E-17751

DRAWN	ABK	DATE	03-13-02
CHECKED	DWD	DATE	03-13-02
PROJECT #	95067	FIELD BOOK	X