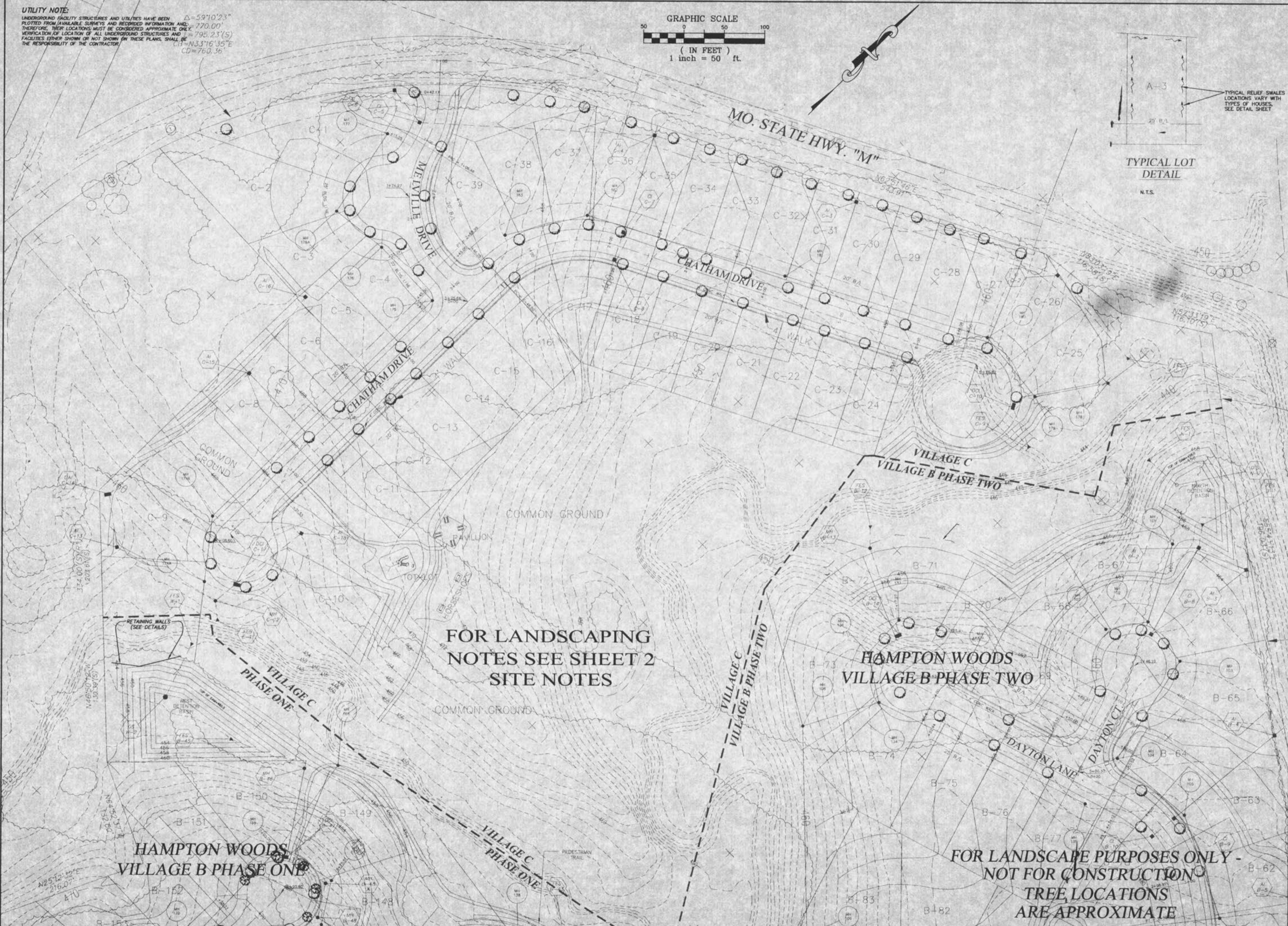
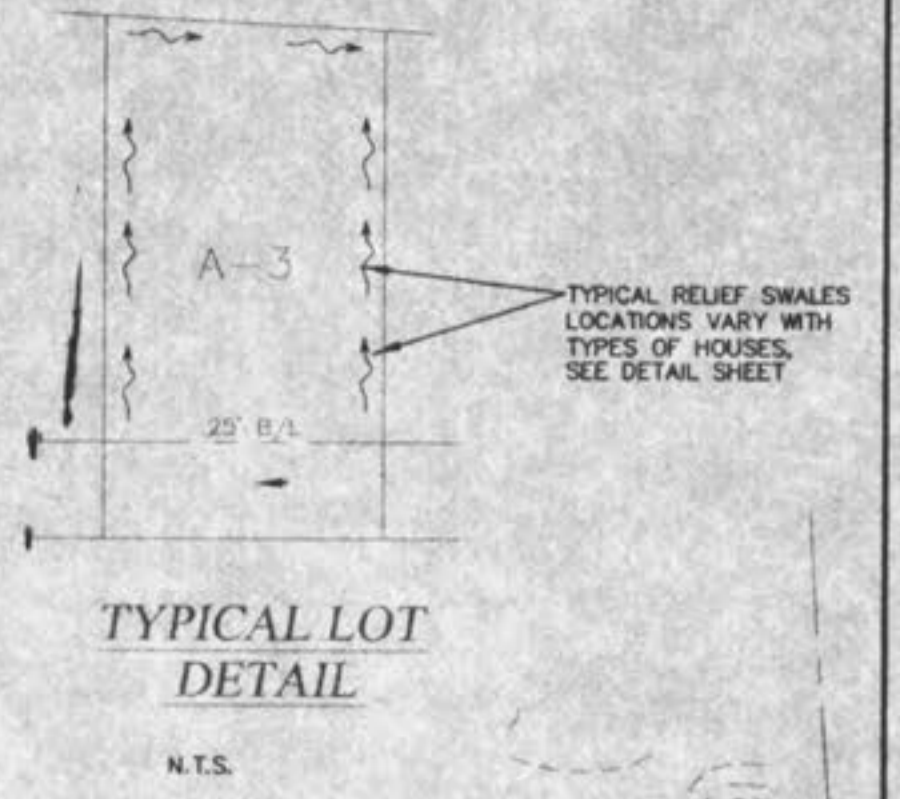

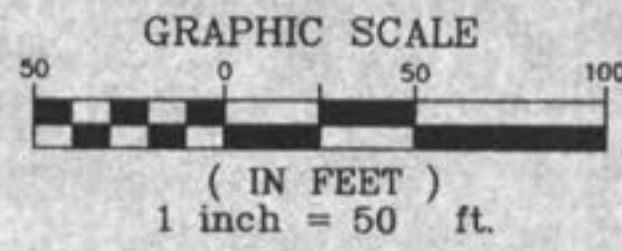


**UTILITY NOTE:**  
 UNDERGROUND FACILITY STRUCTURES AND UTILITIES HAVE BEEN PLOTTED FROM AVAILABLE SURVEYS AND RECORDED INFORMATION AND, THEREFORE, THEIR LOCATIONS MUST BE CONSIDERED APPROXIMATE ONLY. VERIFICATION OF LOCATION OF ALL UNDERGROUND STRUCTURES AND UTILITIES EITHER SHOWN OR NOT SHOWN ON THESE PLANS, SHALL BE THE RESPONSIBILITY OF THE CONTRACTOR.

$\Delta = 59'10.23"$   
 $\Delta = 770.00'$   
 $\Delta = 795.23'(S)$   
 $\Delta = N33.16'35"E$   
 $CD = 760.36'$



**FOR LANDSCAPING  
 NOTES SEE SHEET 2  
 SITE NOTES**

**HAMPTON WOODS  
 VILLAGE B PHASE TWO**

**HAMPTON WOODS  
 VILLAGE B PHASE ONE**

**FOR LANDSCAPE PURPOSES ONLY -  
 NOT FOR CONSTRUCTION  
 TREE LOCATIONS  
 ARE APPROXIMATE**

**PICKETT RAY & SILVER**  
 CIVIL ENGINEERS  
 PLANNERS  
 LAND SURVEYORS

333 Mid Rivers Mill Drive  
 St. Peters, MO 65276  
 Phone (636) 397-1211  
 Fax (636) 397-1104

**HAMPTON WOODS  
 VILLAGE C  
 LANDSCAPE PLAN**

Prepared For:  
**SUMMIT POINTE L.C.**

239 FOX HILL ROAD  
 ST. CHARLES, MO 63301  
 636-948-5500

REVISIONS	NO.	DATE	DESCRIPTION
	1	09-28-02	REV. PER CLIENT
	2	11-15-02	REV. PER CITY OF FALCON

**ENGINEERS AUTHENTICATION**  
 The responsibility for professional engineering liability on this project is hereby limited to the set of plans authenticated by the seal, signature, and date hereunder attached. Responsibility is disclaimed for all other engineering plans involved in this project and specifically excludes revisions after this date unless reauthenticated.



DRAWN	DATE
ABK	10-23-02
CHECKED	DATE
D.W.D.	10-23-02
PROJECT #	95067.SUP0.00R
TASK #	4 FIELD BOOK 806