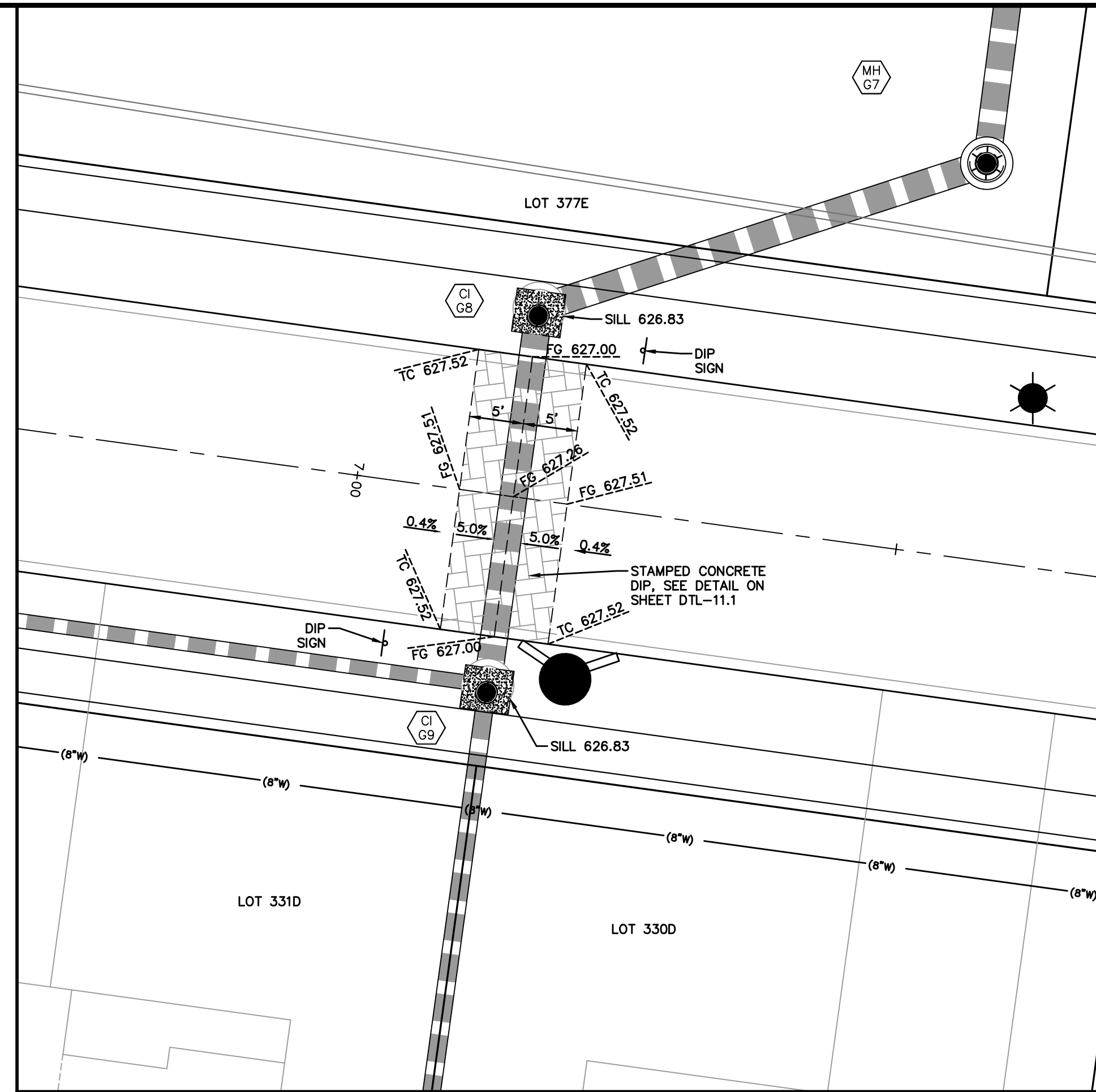
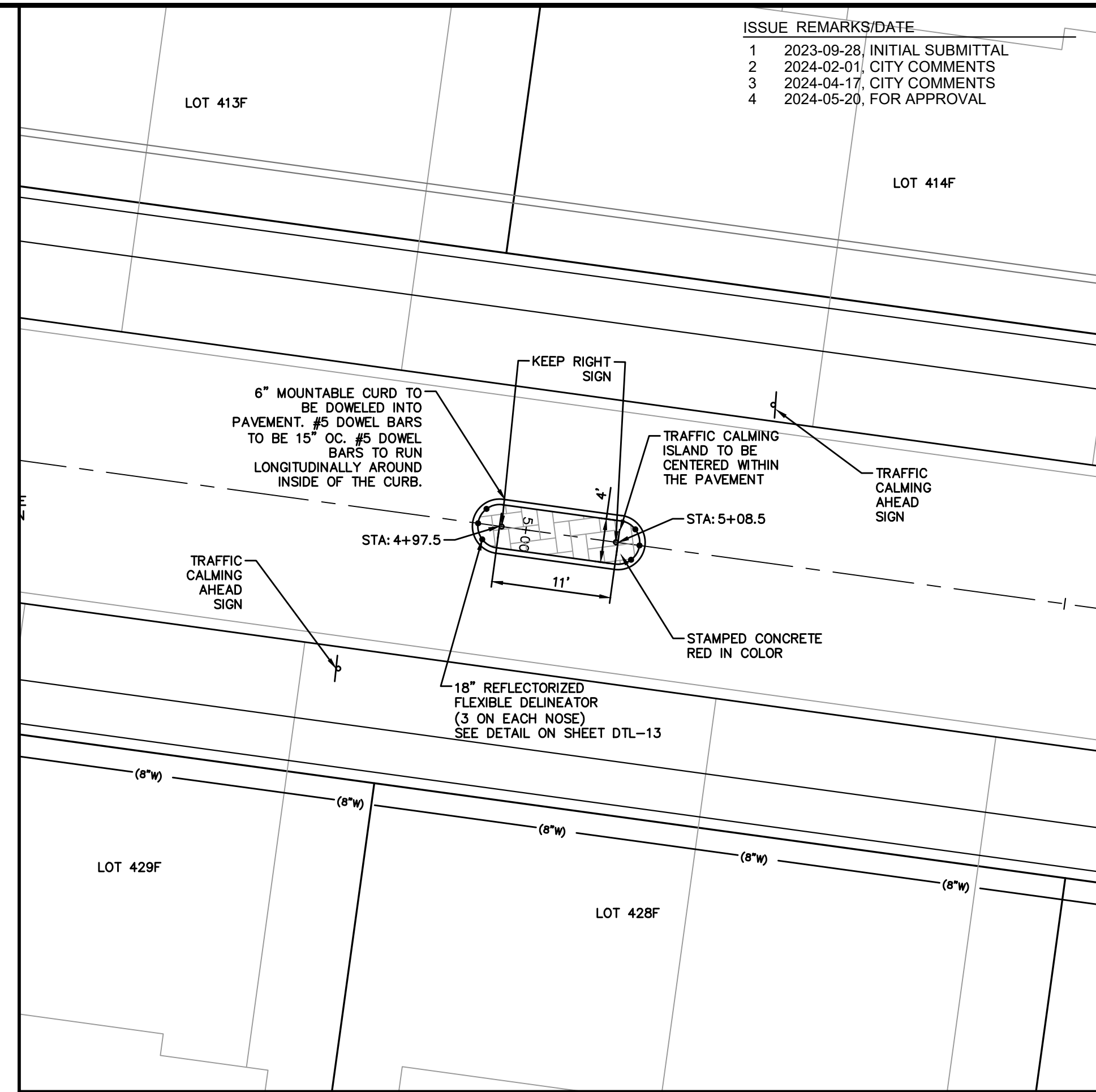


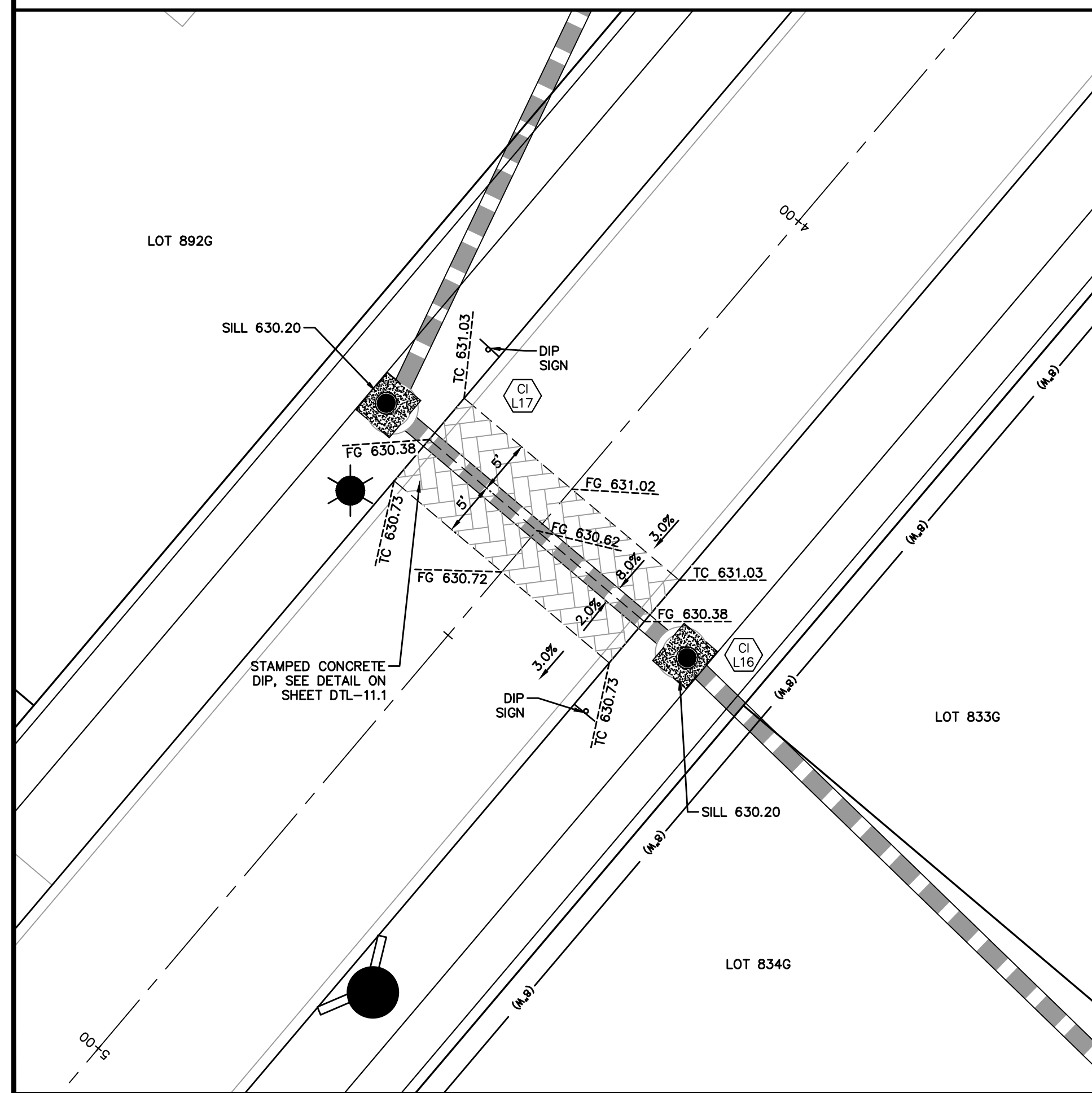
HARROW DRIVE
TRAFFIC CALMING ISLAND
SCALE: 1"=10'



WINDMILL VIEW DRIVE
TRAFFIC CALMING DIP @ CI G8-CI G9
SCALE: 1"=10'



FARM HOUSE DRIVE
TRAFFIC CALMING ISLAND
SCALE: 1"=10'



COUNTRY HOUSE DRIVE
TRAFFIC CALMING DIP @ CI L16-CI L17
SCALE: 1"=10'

ISSUE	REMARKS/DATE
1	2023-09-28, INITIAL SUBMITTAL
2	2024-02-01, CITY COMMENTS
3	2024-04-17, CITY COMMENTS
4	2024-05-20, FOR APPROVAL

PROJECT TITLE
HARVEST AT HOPEWELL
O'Fallon, Missouri
O'FALLON PHASE IB

THE **STERLING** CO.
ENGINEERS & SURVEYORS
6055 New Baumgartner Road
St. Louis, Missouri 63129
Ph 314-487-0440 Fax 314-487-8944
www.sterling-eng-sur.com
Corporate Certificate of Authority #001348



Date: 05-20-2024
Michael G. Boerding
License No. MO E-28643
Professional Engineer

HARVEST HOPEWELL, LLC
5091 New Baumgartner Road
St. Louis, Missouri 63129

P+Z No. 21-004994
City No. 21-011444
Date: 05-20-2024
Job No. 20-09-327

Page No.
13.21
IMP

Drawing name: V:\20090227 Highway N Acambridge\Drawings\Engineering\Improvements\9327 IMP Warning.dwg Plotted on: May 20, 2024 - 12:12pm Plotted by: jhankhaus