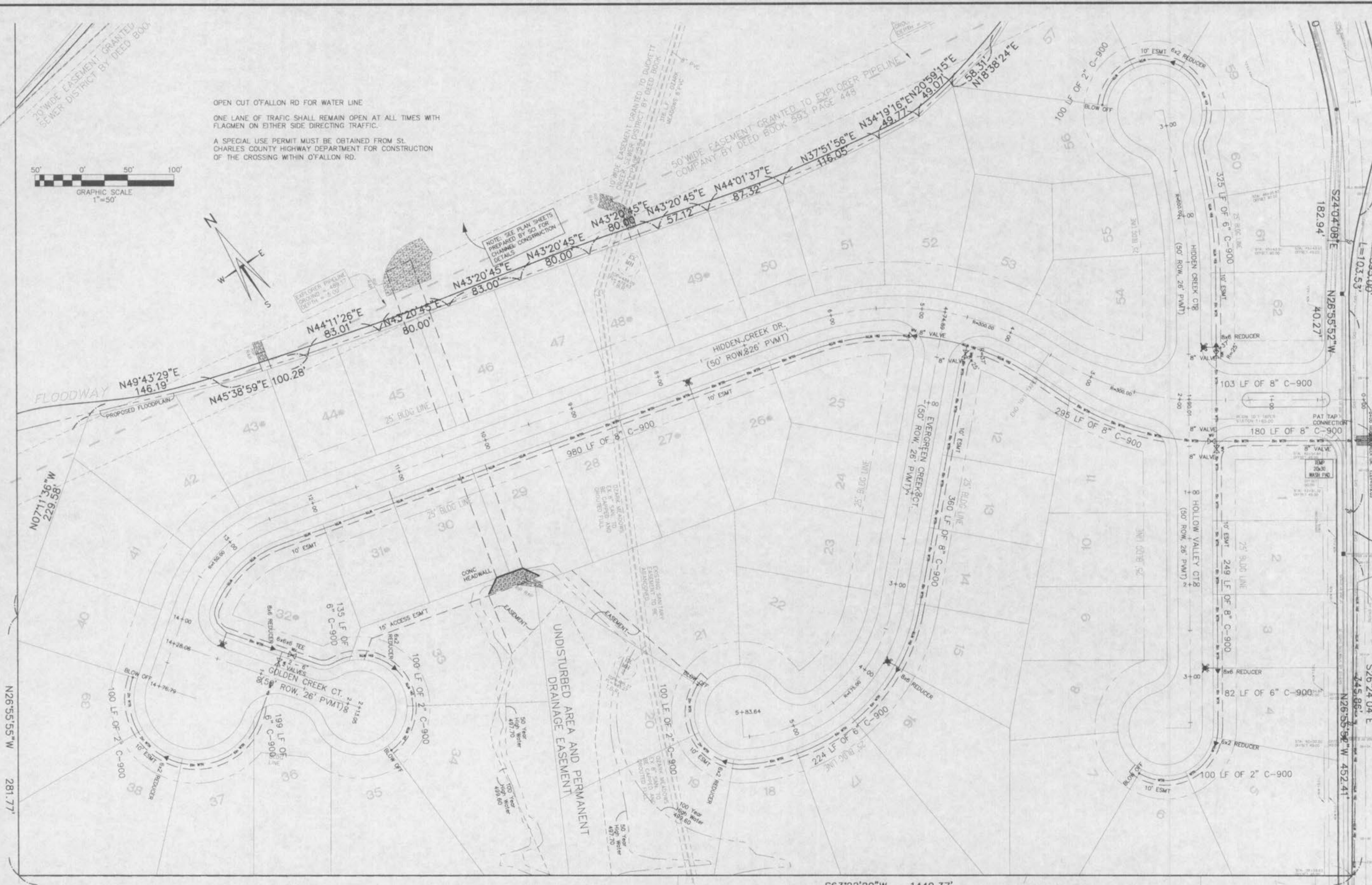
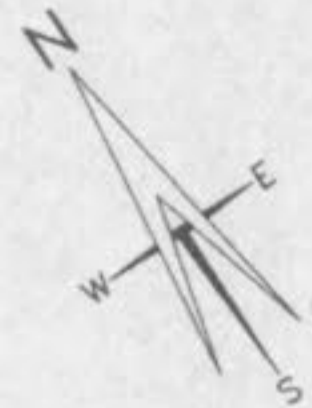



10' WIDE EASEMENT GRANTED TO SEWER DISTRICT BY DEED BOOK

OPEN CUT O'FALLON RD FOR WATER LINE  
 ONE LANE OF TRAFFIC SHALL REMAIN OPEN AT ALL TIMES WITH FLAGMEN ON EITHER SIDE DIRECTING TRAFFIC.  
 A SPECIAL USE PERMIT MUST BE OBTAINED FROM ST. CHARLES COUNTY HIGHWAY DEPARTMENT FOR CONSTRUCTION OF THE CROSSING WITHIN O'FALLON RD.



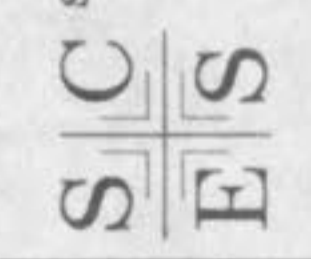
O'Fallon File Number 1002.02  
 PROPERTY N/A  
 BPD CO. LLC.

EXISTING OZARK MEADOWS O'FALLON SANITARY SEWERS  
**OZARK MEADOWS**

REVISED AS PER COMMENTS  
 05/27/03  
 07/03/03

**WATER PLAN  
 HIDDEN CREEK  
 PHASE 1**

ST. CHARLES ENGINEERING & SURVEYING, INC.  
 801 S. FIFTH STREET, SUITE 202  
 ST. CHARLES, MO 63301  
 TEL: (636) 947-0660 FAX: (636) 947-2448



ORDER NO. 02-0162-01  
 DATE 03/21/03  
 15