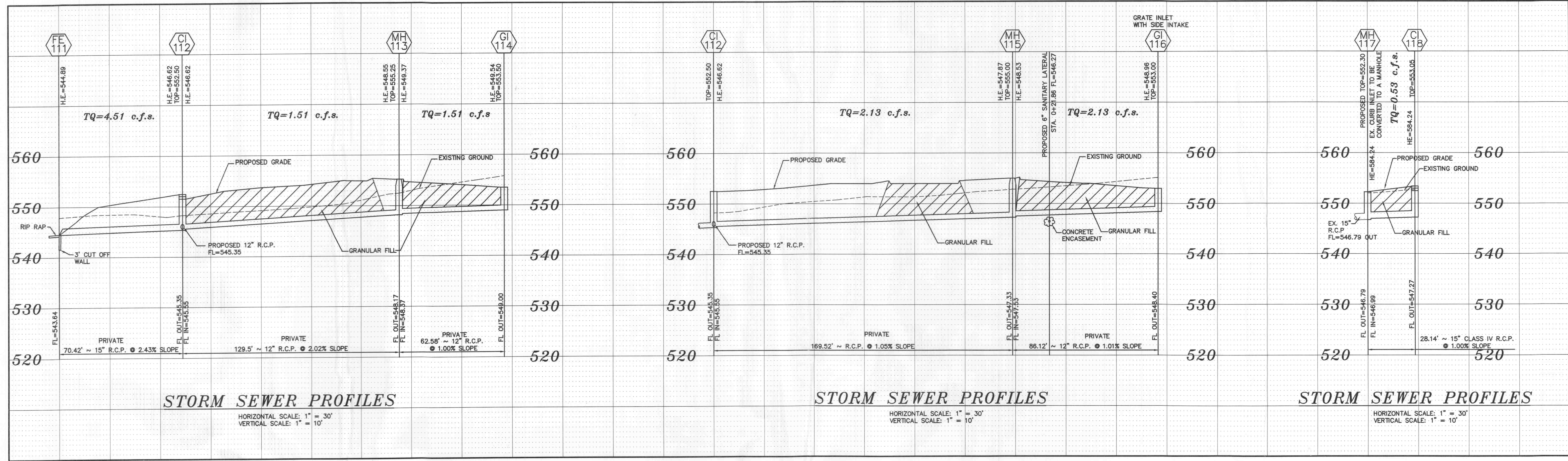
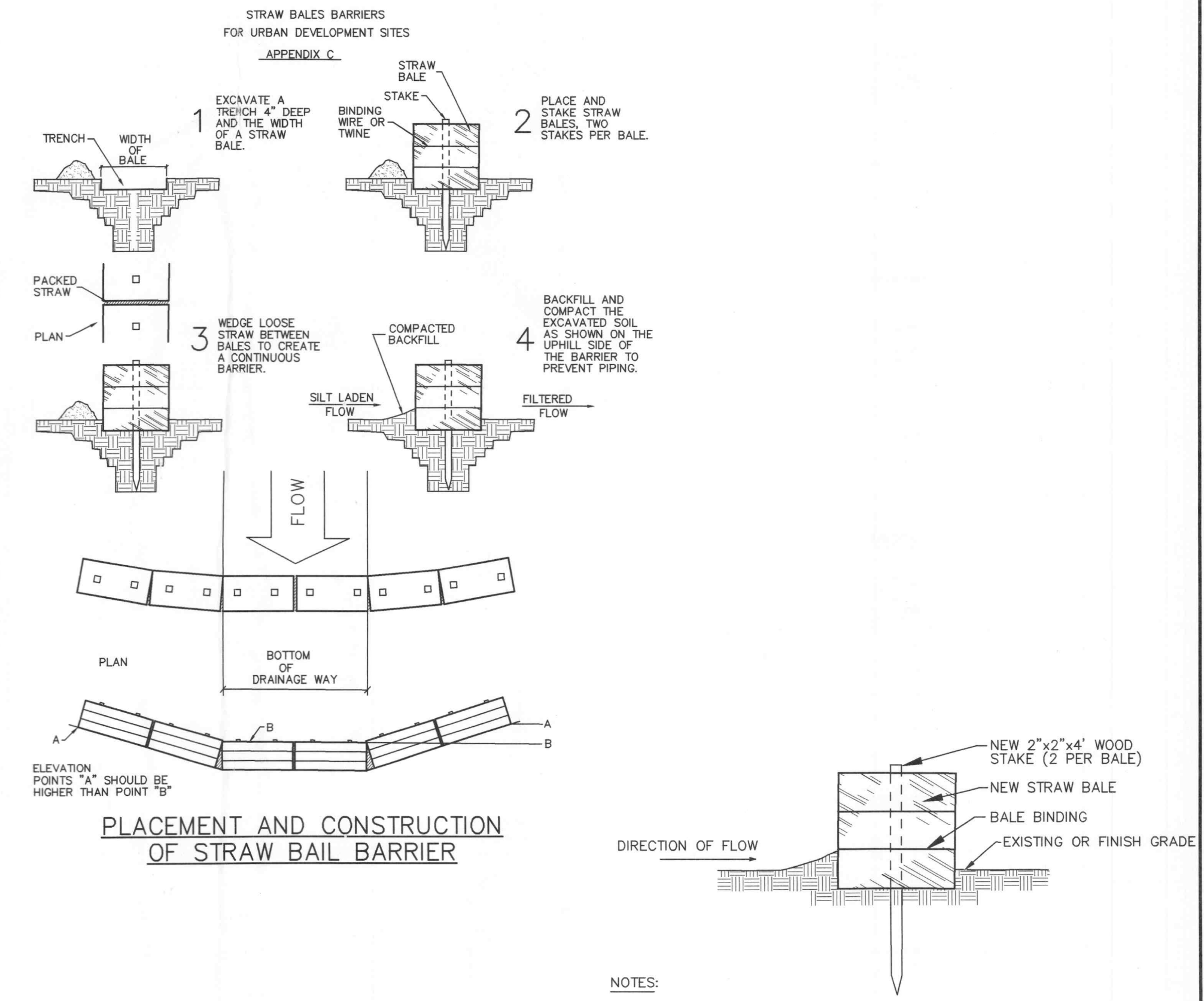
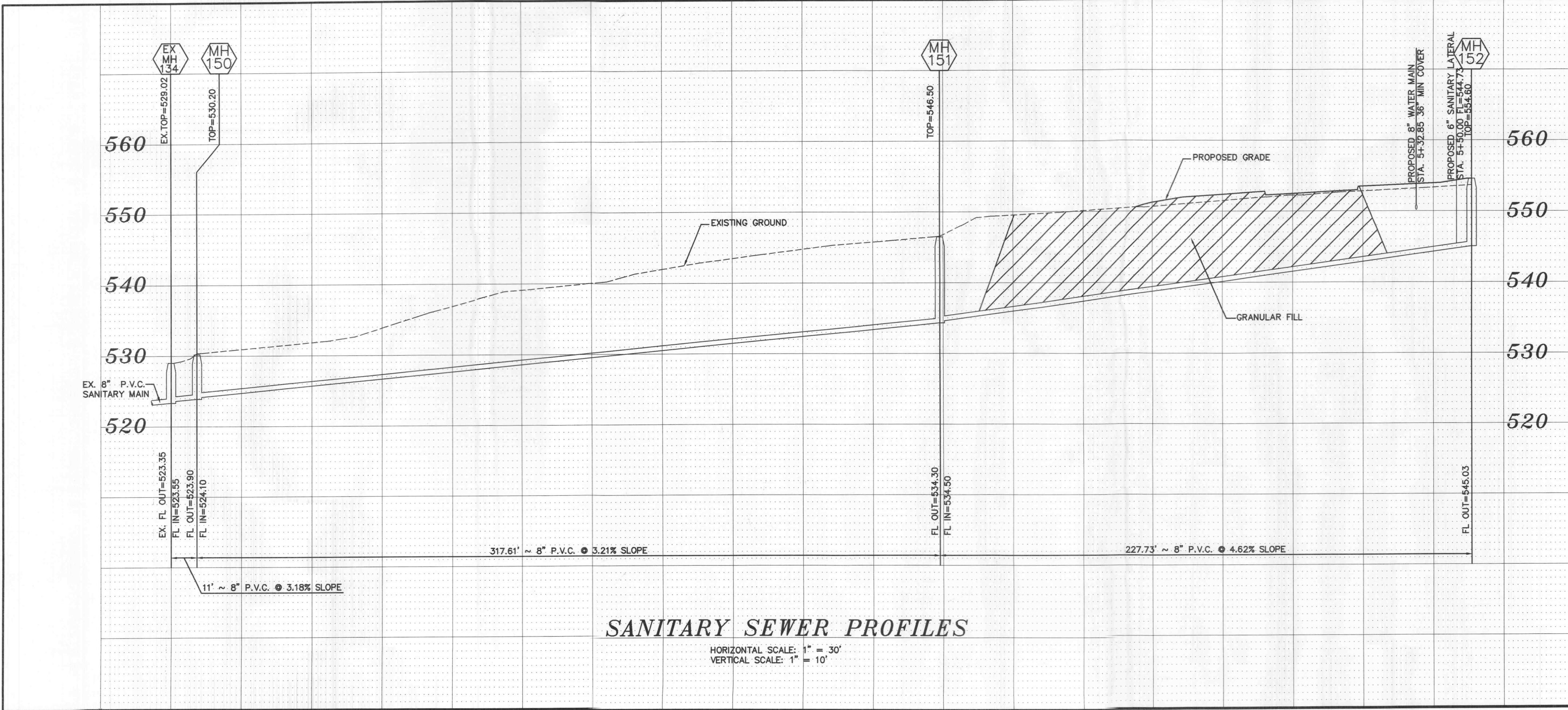


REVISIONS
11/10/03 DUCKETT CREEK
12/11/03 CITY COMMENTS
12/09/03 DUCKETT CREEK & CITY



UPP STR	LOW STR	L	DIA	UPPER FL LN	LOWER FL LN	PS	UPPER ST EL	DEPTH HY GR	UPPER HY EL	LOWER HY EL	HYDR GRADE	FR HEAD	VEL	VEL HEAD	JUNC LOSS	TURN LOSS	TQ	PIPE CAP	REMARKS
GI 116 MH 115	96	12	548.40	547.53	1.01	552.70	3.74	548.96*	548.53	.00360	0.31	2.71	0.11	0.11	0.00	2.13	3.58	1	
MH 115 CI 112	170	12	547.33	545.55	1.05	555.00	7.13	547.87*	546.55	.00360	0.61	2.71	0.11	0.08	0.08	2.13	3.65	2	
GI 114 MH 113	63	12	549.00	548.37	1.01	553.50	3.96	549.54	549.37	.00180	0.11	1.92	0.06	0.06	0.00	1.51	3.57	3	
MH 113 CI 112	130	12	548.17	545.35	2.02	555.25	6.71	548.55*	546.55	.00180	0.23	1.92	0.06	0.04	0.04	1.51	5.07	4	
CI 112 FE 111	73	15	545.35	543.64	2.33	552.50	6.56	545.94*	544.89	.00490	0.36	3.68	0.21	0.18	0.08	4.51	9.87	5	HW=544.89
CI 118 MH 117	28	15	547.27	546.99	1.00	553.05	4.81	548.24	548.24	.00010	0.00	0.43	0.00	0.00	0.00	0.53	6.44	6	
MH 117 EX CI	45	15	546.79	543.33	7.67	552.30	5.39	546.92*	544.58	.00010	0.00	0.43	0.00	0.00	0.00	0.53	17.89	7	HW=544.58



SEDIMENT BARRIER
NOT TO SCALE

UNDERGROUND UTILITIES HAVE BEEN PLOTTED FROM AVAILABLE INFORMATION AND THEREFORE THEIR LOCATIONS SHALL BE CONSIDERED APPROXIMATE ONLY. THE VERIFICATION OF THE LOCATION OF ALL UNDERGROUND UTILITIES, EITHER SHOWN OR NOT SHOWN ON THESE PLANS SHALL BE THE RESPONSIBILITY OF THE CONTRACTOR, AND SHALL BE LOCATED PRIOR TO ANY GRADING OR CONSTRUCTION OF THE IMPROVEMENTS.

E:\DWG_9500PLUS\9713EA-Waterbury Commercial\9713EA-JEFFERSON BANK CONSTRUCTION\9713EA.CON.dwg, PROFILES(5), 12/18/2003 11:13:05 AM, Station 2: 1W