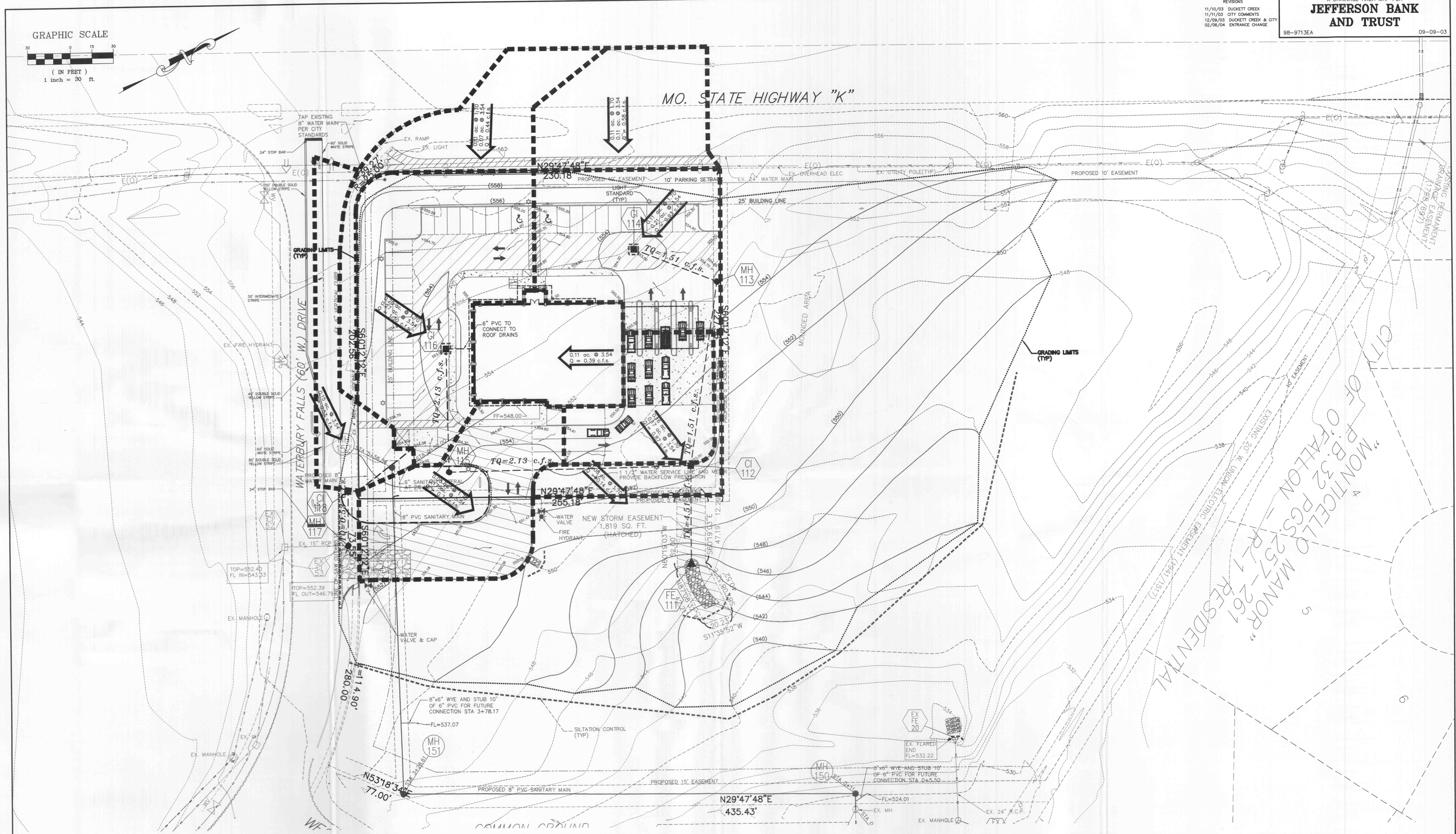
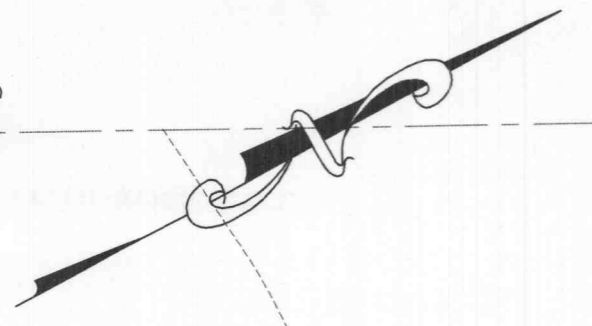



REVISIONS
 11/10/03 DUCKETT CREEK
 11/11/03 CITY COMMENTS
 12/09/03 DUCKETT CREEK & CITY
 02/06/04 ENTRANCE CHANGE

A DRAINAGE AREA MAP FOR
**JEFFERSON BANK
 AND TRUST**
 98-9713EA 09-09-03



THIS SHEET FOR DRAINAGE PURPOSES ONLY
 NOT TO BE USED AS CONSTRUCTION PLANS

UNDERGROUND UTILITIES HAVE BEEN PLOTTED FROM AVAILABLE INFORMATION AND THEREFORE THEIR LOCATIONS SHALL BE CONSIDERED APPROXIMATE ONLY. THE VERIFICATION OF THE LOCATION OF ALL UNDERGROUND UTILITIES, EITHER SHOWN OR NOT SHOWN ON THESE PLANS SHALL BE THE RESPONSIBILITY OF THE CONTRACTOR, AND SHALL BE LOCATED PRIOR TO ANY GRADING OR CONSTRUCTION OF THE IMPROVEMENTS.

SHEET
 C-104

J:\5000PLUS\9713EA JEFFERSON BANK\CONSTRUCTION\9713EA\CON.DWG, DRAINAGE AREA(4), 2/12/2004 8:06:57 AM, Station 25 LDW