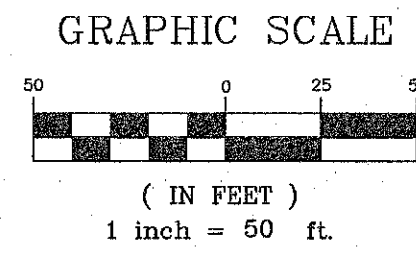


NOTES:
 1. PROVIDE COMPACTED GRANULAR FILL TO ALL WATER MAIN TRENCHES THAT CROSS THE PAVEMENT, LIE WITHIN TEN (10) FEET OF THE EDGE OF PAVEMENT AND/OR THE 1:1 SHEAR PLANE OF THE PAVEMENT.
 2. ALL WATER MAINS ARE TO HAVE A MINIMUM 42" OF COVER.




PROPERTY N/F
 JESSE T. WIGGINS
 6218/361


PROJECT TITLE:

**KEYSTONE
 RIDGE**

ENGINEERING
 SURVEYING
 221 Point West Blvd.
 St. Charles, MO 63301
 636-928-5555
 FAX 636-1716



DISCLAIMER OF RESPONSIBILITY
 I hereby specify that the documents intended to be authorized by my seal are limited to this sheet, and I hereby disclaim any responsibility for all other drawings, specifications, estimates, reports or other documents or instruments relating to or intended to be used for any part or parts of the architectural or engineering project or survey.



CLIFFORD L. HEITMANN
 CIVIL ENGINEER
 E29817
 Copyright 2017
 Box Engineering Company, Inc.
 Authority No. 000655
 All Rights Reserved

REVISIONS

DATE	CITY COMMENTS
05/01/17	CITY COMMENTS
07/20/17	CITY COMMENTS
08/07/17	CITY COMMENTS
08/21/17	CITY COMMENTS
08/31/17	CITY COMMENTS
10/02/17	CITY COMMENTS

Developer / Owner:
 KEYSTONE RIDGE LAND, LLC
 10328 LAKE BLUFF DRIVE
 ST. LOUIS, MO 63123
 314-892-3030 EXT. 121

WATER PLAN

P-Z No. #32-16
 City No. #

Page No. 8 of 33

LOT 16
 PROPERTY N/F
 JOHN C. AND
 CAROLYN A. MATLICK
 1922/1221

LOT 17
 PROPERTY N/F
 JAMES R. SMITH AND
 CATHY MAJIS-SMITH
 1922/1221

WALNUT FOREST
 PROPERTY N/F
 P.B. 34, P.C. 36
 ANGIE C. REHAGEN
 1633/916

LOT 18
 PROPERTY N/F
 JOHN C. AND
 ANGIE C. REHAGEN
 1633/916

LOT 19
 PROPERTY N/F
 TIMOTHY M. AND
 KIMBERLY TOWERS
 2370/490

PROPERTY N/F
 CUTHRIE PARTNERS, LLC
 6618/1023