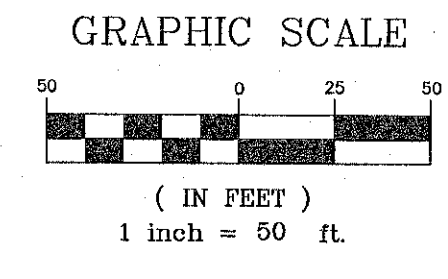


PROPERTY N/F
THADDEUS AND KAREN THEIS
5912/2396



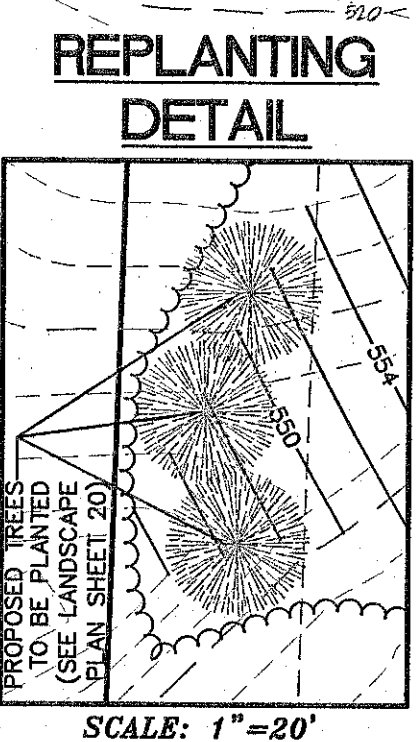
PROPERTY N/F
JESSE T. WIGGINS
6218/361

LOT 16
PROPERTY N/F
JOHN C. AND
CAROL A. HARTLICK
1922/1221

LOT 17
PROPERTY N/F
JAMES F. SMITH AND
CATHY MANIS-SMITH
1922/1321


LOT 18
PROPERTY N/F
JOHN C. AND
ANGIE C. REHAGEN
1933/816

LOT 19
PROPERTY N/F
TIMOTHY M. AND
KIMBERLY TOWERS
8350/490



PROJECT TITLE:
**KEYSTONE
RIDGE**

ENGINEERING
PLANNING
SURVEYING
221 Point West Blvd.
St. Charles, MO 63301
636-928-5552
FAX 636-928-4718



DISCLAIMER OF RESPONSIBILITY
I hereby certify that the documents intended to be
authorized by my seal are limited to this sheet,
and I hereby disclaim any responsibility for all other
drawings, specifications, estimates, reports or other
documents or instruments relating to or intended to
be used for any part or parts of the architectural or
engineering project or projects.

CLIFFORD L. HEITMANN
NUMBER
E-29817

CLIFFORD L. HEITMANN
CIVIL ENGINEER
E29817

Copyright © 2017
Bak Engineering Company, Inc.
Authority No. 000655
All Rights Reserved

REVISIONS

DATE	REVISIONS
05/01/17	CITY COMMENTS
07/20/17	CITY COMMENTS
08/07/17	CITY COMMENTS
08/21/17	CITY COMMENTS
08/31/17	CITY COMMENTS
10/02/17	CITY COMMENTS

Developer / Owner:
KEYSTONE RIDGE LAND, LLC
10328 LAKE BLUFF DRIVE
ST. LOUIS, MO 63123
314-892-3030 EXT. 121

STORMWATER POLLUTION PREVENTION PLAN

P+Z No. #32-16
City No. #
Page No. 10 of 33

PROPERTY N/F
CUTHRIE PARTNERS, LLC
6618/1023