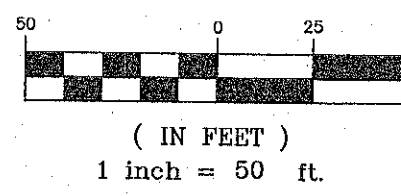


THIS SHEET FOR DRAINAGE PURPOSES ONLY, NOT TO BE USED FOR CONSTRUCTION.

GRAPHIC SCALE




PROPERTY N/F
JESSE T. WIGGINS
6218 /361


PROJECT TITLE:

**KEYSTONE
RIDGE**

ENGINEERING
PLANNING
SURVEYING
221 Point West Blvd.
St. Charles, MO 63301
636-626-6552
FAX 636-626-1710



DISCLAIMER OF RESPONSIBILITY
I hereby certify that the documents intended to be
authorized by my seal are limited to the sheet,
and I hereby disclaim any responsibility for all other
drawings, specifications, estimates, reports or other
documents or instruments relating to or intended to
be used for any part or parts of the architectural or
engineering project or survey.



Copyright 2017
Box Engineering Company, Inc.
Authority No. 000655
All Rights Reserved.

REVISIONS

DATE	REVISION
05/01/17	CITY COMMENTS
07/20/17	CITY COMMENTS
08/07/17	CITY COMMENTS
08/21/17	CITY COMMENTS
08/31/17	CITY COMMENTS
10/02/17	CITY COMMENTS

Developer / Owner:
KEYSTONE RIDGE LAND, LLC
10328 LAKE BLUFF DRIVE
ST. LOUIS, MO 63123
314-892-3030 EXT. 121

POST-DEVELOPED DRAINAGE AREA MAP

P+Z No. #32-16

City No. #

Page No. 24 of 33

LOT 16
PROPERTY N/F
JOHN C. AND
CAROLIN A. MATLICK
1922/1221

LOT 17
PROPERTY N/F
JAMES F. SMITH AND
CATHY MANTIS-SMITH
1922/1221

WALNUT FOREST
PROPERTY N/F
P.E. 34, P.C. 36
1933/816

LOT 18
PROPERTY N/F
JOHN C. AND
ANGIE C. REHAGEN
1933/816

LOT 19
PROPERTY N/F
TIMBERLY AND
KIMBERLY TOFFERS
8370/450

PROPERTY N/F
THADDEUS AND KAREN THEIS
5912/2396

PROPERTY N/F
GUTHRIE PARTNERS, LLC
6618/1023

