


PROPERTY N/F
THADDEUS AND KAREN THEIS
5912/2396



PROPERTY N/F
JESSE T. WIGGINS
6218/361

LOT 16
PROPERTY N/F
AND
CAROLYN A. MITTLICK
1922/1221

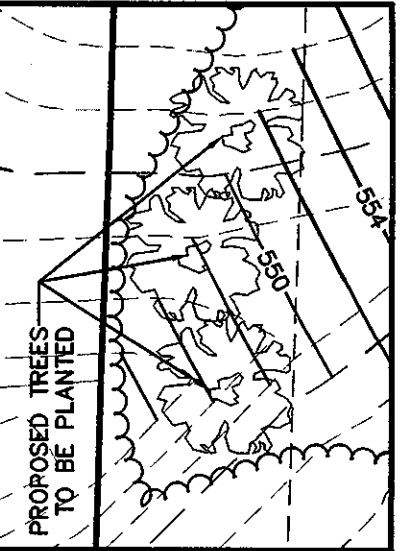
LOT 17
PROPERTY N/F
AND
CATHY MANIS SMITH
1922/1221

WALNUT FOREST
P.B. 34, P.C. 36

LOT 18
PROPERTY N/F
AND
ANGIE C. REHAGEN
1933/916

LOT 19
PROPERTY N/F
AND
KIMBERLY TOWERS
2350/490

**REPLANTING
DETAIL**




SCALE: 1"=20'

PROPERTY N/F
CUTHRIE PARTNERS, LLC
6618/1023


PROJECT TITLE:

**KEYSTONE
RIDGE**

ENGINEERING
PLANNING
SURVEYING
221 Point West Blvd.
St. Charles, MO 63301
636-928-5562
FAX 636-928-1718



DISCLAIMER OF RESPONSIBILITY
I hereby specify that the documents intended to be
authentic and that the documents are limited to this sheet,
and I hereby disclaim any responsibility for all other
Drawings, Specifications, Estimates, Reports or other
documents or instruments relating to or intended to be
used for any part or parts of the architectural or
engineering project or work.



CLIFFORD L. HEITMANN
CIVIL ENGINEER
E29817

Copyright 2017
Box Engineering Company, Inc.
Authority No. 000655
All Rights Reserved

REVISIONS

DATE	CITY COMMENTS
04/05/17	CITY COMMENTS
05/16/17	CITY COMMENTS
05/31/17	CITY COMMENTS

Developer / Owner:
KEYSTONE RIDGE LAND, LLC
10328 LAKE BLUFF DRIVE
ST. LOUIS, MO 63123
314-892-3030 EXT. 121

STORMWATER POLLUTION PREVENTION PLAN

P+Z No. #32-16
City No. #

Page No. 4 of 5