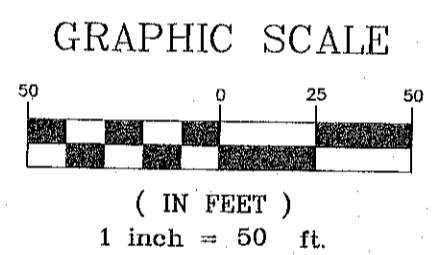



WEST WATER CONNECTION PLAN
(SEE SHEET 11A FOR PLAN AND PROFILE)

- P.W.S.D. NO.2 NOTES:**
1. ALL OFFSITE RESTORATION WILL BE REQUIRED TO BE RESTORED WITH SOD UNLESS OTHERWISE AGREED UPON IN WRITING BY THE AFFECTED OFFSITE PROPERTY OWNER.
 2. CONTRACTOR SHALL BE RESPONSIBLE FOR OBTAINING ALL REQUIRED CITY, COUNTY, AND/OR MODOT PERMITS FOR WORK WITHIN RIGHT-OF-WAY.

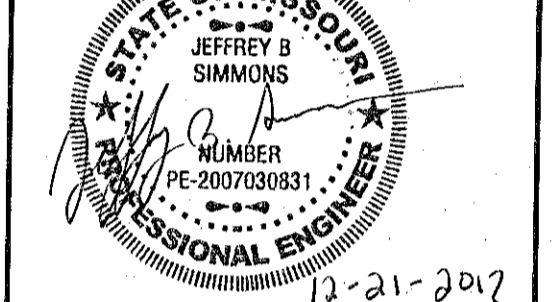


PROJECT TITLE:
LEGENDS POINTE
(formerly THE VILLAGES
AT RHODES FARM)

**ENGINEERING
PLANNING
SURVEYING**
221 Point West Blvd.
St. Charles, MO 63301
636-929-5582
FAX 636-929-1718



DISCLAIMER OF RESPONSIBILITY
I hereby specify that the documents intended to be authorized by my seal are limited to this sheet, and I hereby disclaim any responsibility for all other drawings, Specifications, Estimates, Reports or other documents or instruments relating to or intended to be used for any part or parts of the architectural or engineering project identified.



Jeffrey B. Simmons
2007030831
CIVIL ENGINEER
Copyright 2017
Box Engineering Company, Inc.
Authority No. 000655
All Rights Reserved

REVISIONS

DATE	BY	DESCRIPTION
10/03/17	P.W.S.D.#2	COMMENTS
10/24/17	CLIENT	COMMENTS
10/31/17	DUCKETT	COMMENTS
11/01/17	CLIENT	COMMENTS
11/05/17	CITY	COMMENTS
11/29/17	MODOT	COMMENTS
12/13/17	MODOT	COMMENTS
12/21/17	CLIENT	COMMENTS

Developer / Owner:
KAPB, L.L.C.
410 CRESTVIEW DRIVE
OF FALLON, MO 63366
636-272-4200

P+Z No.
#27-15.05, 05/11/17

City No.
#CITY

Page No.
11 of 41

WATER PLAN

UNDERGROUND UTILITIES HAVE BEEN PLOTTED FROM AVAILABLE INFORMATION AND THEREFORE THEIR LOCATIONS SHALL BE CONSIDERED APPROXIMATE ONLY. THE VERIFICATION OF THE LOCATION OF ALL UNDERGROUND UTILITIES, EITHER SHOWN OR NOT SHOWN ON THESE PLANS SHALL BE THE RESPONSIBILITY OF THE CONTRACTOR, AND SHALL BE LOCATED PRIOR TO ANY GRADINGS OR CONSTRUCTION OF THE IMPROVEMENTS.