


UNDERGROUND UTILITIES HAVE BEEN PLOTTED FROM AVAILABLE INFORMATION AND THEREFORE THEIR LOCATIONS SHALL BE CONSIDERED APPROXIMATE ONLY. THE VERIFICATION OF THE LOCATION OF ALL UNDERGROUND UTILITIES, EITHER SHOWN OR NOT SHOWN ON THESE PLANS SHALL BE THE RESPONSIBILITY OF THE CONTRACTOR, AND SHALL BE LOCATED PRIOR TO ANY GRADING OR CONSTRUCTION OF THE IMPROVEMENTS.


PROPERTY N/F
SR DEVELOPMENT, LLC
6508/1241

TEMPORARY 26' x 50' CONSTRUCTION/WASHOFF
ENTRANCE. MINIMUM 6" TO 8" ROCK AGGREGATE
BASE UNDERLAIN WITH GEOTEXTILE FABRIC.
IF WATER IS NOT AVAILABLE, A WATER TRUCK
SHALL BE PROVIDED.




PROJECT TITLE:
LEGENDS POINTE
(formerly THE VILLAGES
AT RHODES FARM)

ENGINEERING
PLANNING
SURVEYING
221 Point West Blvd.
St. Charles, MO 63301
636-928-5662
FAX 928-1718



DISCLAIMER OF RESPONSIBILITY
I hereby specify that the documents intended to be
authorized by my seal are limited to this sheet,
and I hereby disclaim any responsibility for all other
Drawings, Specifications, Estimates, Reports or other
documents or instruments relating to or intended to
be used for any part or parts of the architectural or
engineering project or survey.



Copyright © 2017
Box Engineering Company, Inc.
Authority No. 000655
All Rights Reserved

REVISIONS	
10/03/17	P.W.S.D.#2 COMMENTS
10/24/17	CLIENT COMMENTS
10/31/17	DUCKETT COMMENTS
11/01/17	CLIENT COMMENTS
11/05/17	CITY COMMENTS
11/29/17	MODOT COMMENTS
12/13/17	MODOT COMMENTS
12/21/17	CLIENT COMMENTS

Developer / Owner:
KAPB, L.L.C.
410 CRESTVIEW DRIVE
O'FALLON, MO 63366
636-272-4200

P+Z No.
#27-15.05, 05/11/17

City No.
#CITY

Page No.
13 of 41

STORMWATER POLLUTION PREVENTION PLAN

