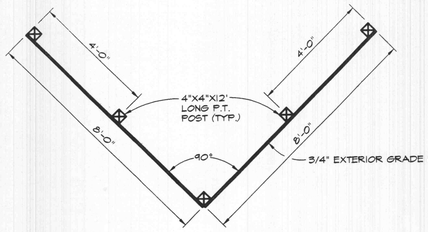

PLAN

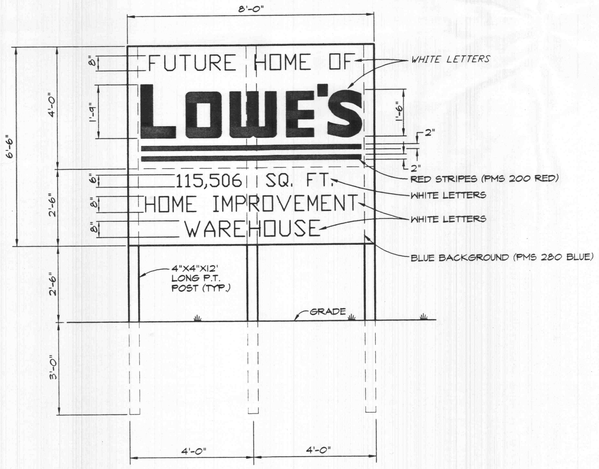

ELEVATION

NOTE:
CONTRACTOR TO FURNISH AND INSTALL SIGN WHEN GRADING COMMENCES. SEE EROSION CONTROL PLAN FOR LOCATION.

FUTURE HOME SIGN

SCALE: 1/2" = 1'-0"

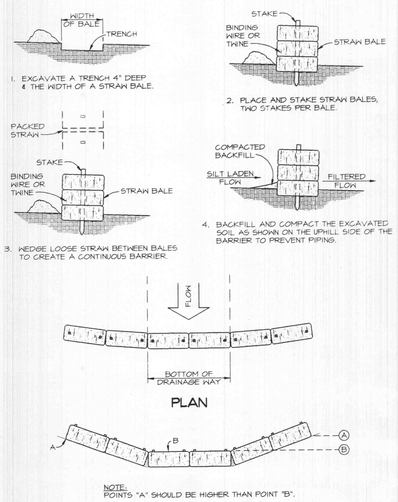

STRAW BALE BARRIERS

N.T.S.

EROSION CONTROL NOTES:

1. NO LAND CLEARING OR GRADING SHALL BEGIN UNTIL ALL EROSION CONTROL MEASURES HAVE BEEN INSTALLED.
2. ALL EXPOSED AREAS SHALL BE SEEDED AS SPECIFIED WITHIN 30 DAYS OF FINAL GRADING.
3. SHOULD CONSTRUCTION STOP FOR LONGER THAN 15 DAYS, THE SITE SHALL BE SEEDED AS SPECIFIED.
4. MAINTAIN EROSION CONTROL MEASURES AFTER EACH RAIN AND AT LEAST ONCE A WEEK.
5. THIS PLAN SHALL NOT BE CONSIDERED ALL INCLUSIVE AS THE CONTRACTOR SHALL TAKE ALL NECESSARY PRECAUTIONS TO PREVENT SOIL SEDIMENT FROM LEAVING THE SITE.
6. CONTRACTOR SHALL COMPLY WITH ALL STATE AND LOCAL ORDINANCES THAT APPLY.
7. ADDITIONAL EROSION AND SEDIMENT CONTROL MEASURES WILL BE INSTALLED IF DEEMED NECESSARY BY ON SITE INSPECTION.
8. LAND DISTURBING ACTIVITIES SHALL NOT COMMENCE UNTIL APPROVAL TO DO SO HAS BEEN RECEIVED BY GOVERNING AUTHORITIES
9. IF INSTALLATION OF STORM DRAINAGE SYSTEM SHOULD BE INTERRUPTED BY WEATHER OR NIGHTFALL, THE PIPE ENDS SHALL BE COVERED WITH FILTER FABRIC.
10. ALL EXISTING STRUCTURES, FENCING, TREES, AND ETC., WITHIN CONSTRUCTION AREA SHALL BE REMOVED AND DISPOSED OF OFF SITE. ANY BURNING ON SITE SHALL BE SUBJECT TO LOCAL ORDINANCES AND LOWES SPECIFICATIONS.
11. CONTRACTOR SHALL BE RESPONSIBLE TO TAKE WHATEVER MEANS NECESSARY TO ESTABLISH PERMANENT SOIL STABILIZATION.
12. SEDIMENT SHALL BE REMOVED FROM THE SEDIMENT BASIN BEFORE IT IS 50%.
13. SEDIMENT BASIN OUTLET STRUCTURE & CMP SIZED TO INCLUDE EMERGENCY SPILLWAY FOR 10 YR. STORM

CONSTRUCTION NOTES:

1. AFTER PERMITS HAVE BEEN OBTAINED & EROSION CONTROL MEASURES INSTALLED, THE CONTRACTOR SHALL GRADE BUILDING PAD, GARDEN CENTER & APRONS TO +/- 0.1 FT. OF SUBGRADE AS PER DIVISION 2 COMPACTION SPECIFICATIONS.
2. IMMEDIATELY APPLY & COMPACT STONE BASE FOR BUILDING PAD TO +/- 1/2" OF CONCRETE SUBGRADE AS PER DIVISION 2 SPECIFICATIONS. STONE SHALL BE APPLIED PRIOR TO EXCAVATING INTERIOR & PERIMETER FOOTINGS.
3. COMPACT & MAINTAIN 30,000 SQ. FT. OF 4" THICK STONE MATERIAL LAYDOWN AREA & 25' WIDE GRAVEL ACCESS ROAD TO BUILDING. LAYDOWN AREA TO BE LOCATED BY LOWE'S PROJECT MANAGER.

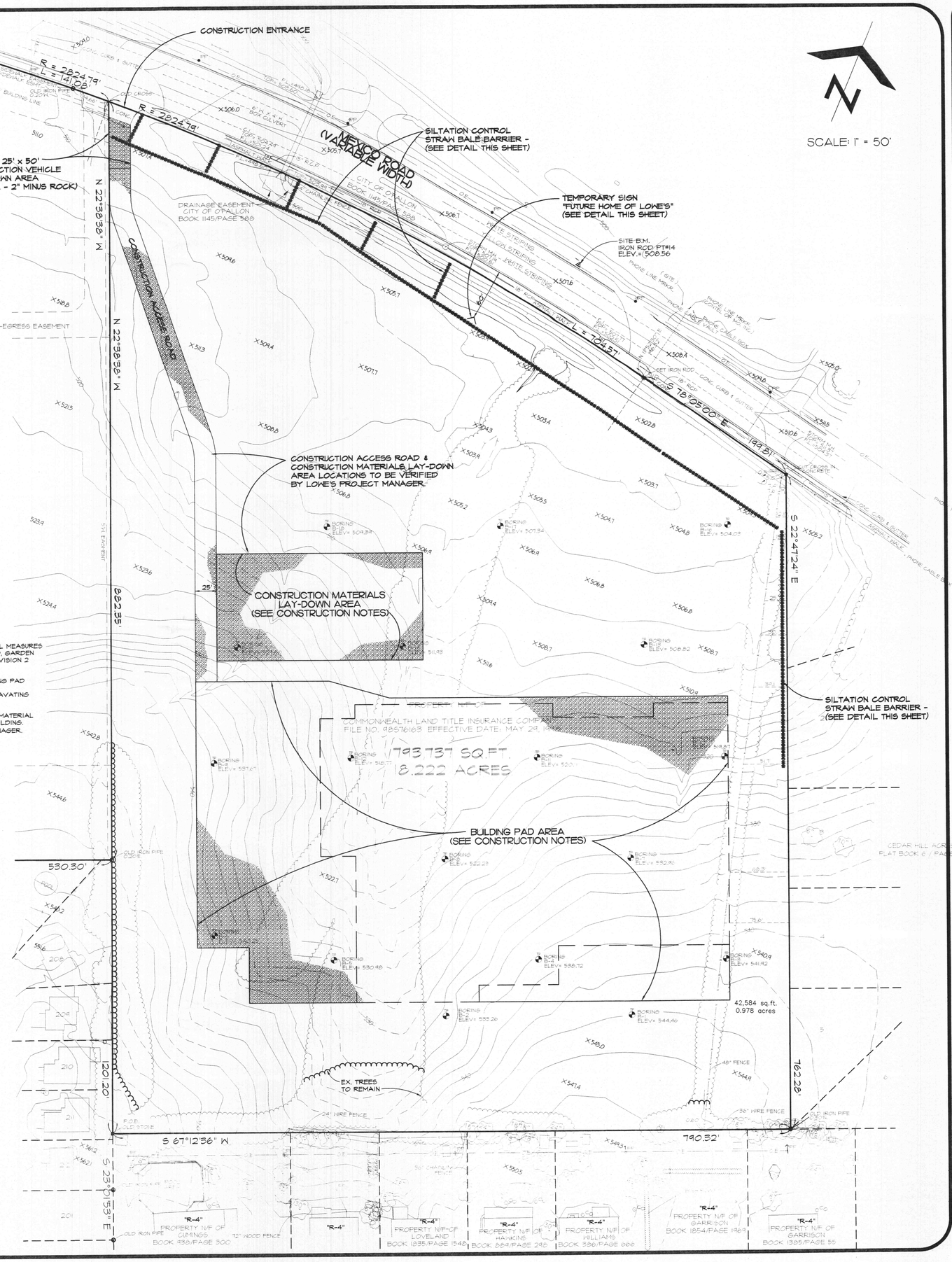

B.M. STATE HIGHWAY JOB NO. 6-U-K-562
PROJECT NO. RS-4371 (SHEET 5)
☐ ON SOUTHEAST CORNER OF HEADWALL HIGHWAY ROUTE "K" AT STATION 54+35, 62' LEFT.
ELEV. = 510.64

THE SEAL OF STANLEY F. VISNOVSKE ON THIS DRAWING APPLIES ONLY TO THE CIVIL/SITE ENGINEERING SHOWN. IT DOES NOT APPLY NOR IS ANY RESPONSIBILITY TAKEN FOR GEOTECHNICAL (INCLUDING BUT NOT LIMITED TO SOILS STABILITY), STRUCTURAL, HVAC, PLUMBING, ELECTRICAL, FIRE PROTECTION, TRAFFIC ENGINEERING, SURVEYING (BOUNDARY AND TOPOGRAPHIC), OR ARCHITECTURAL (BUILDING OR LANDSCAPE).

Heideman & Associates, Inc.
Consulting
Civil, Surveying
Electrical
Mechanical
Engineers
13545 Barrett Parkway Drive
Suite 200
St. Louis, Missouri 63021
Phone: 314-822-2217
Fax: 314-822-7858

Contractor Mobilization / Erosion Control Plan
LOWE'S of O'FALLON
O'Fallon, Missouri

REVISIONS	
DATE	DESCRIPTION
12/23/98	CITY REVIEW COMMENTS

DATE	11-10-98
CHECKED BY SFV	DRAWN BY DPB
SHEET NO.	C-2
JOB NO.	98293