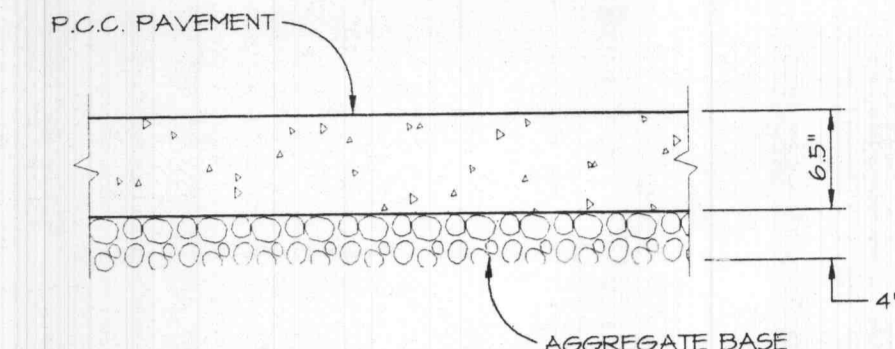
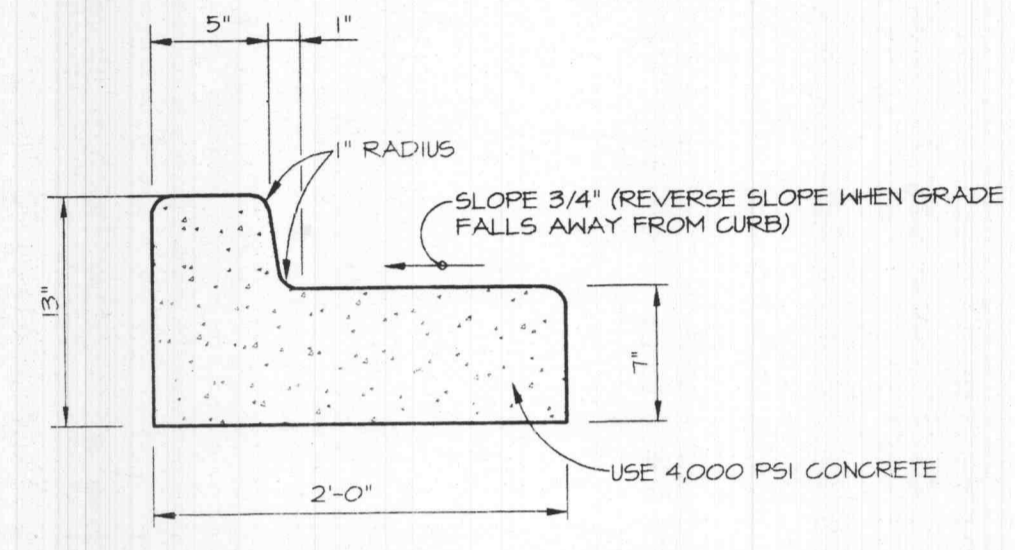


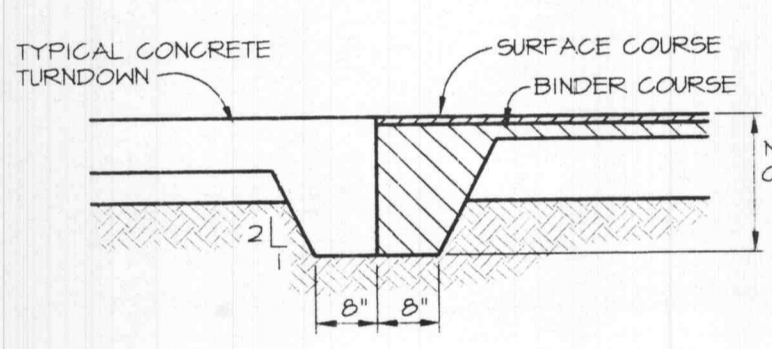
ASPHALT PAVEMENT DETAIL
N.T.S.



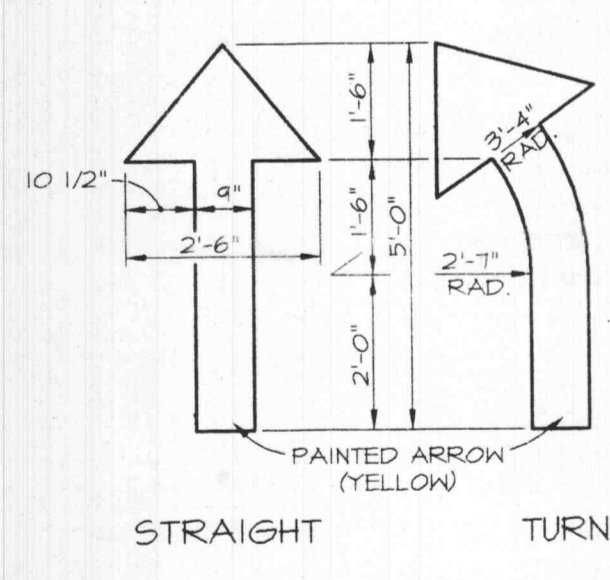
CONCRETE PAVEMENT SECTION
N.T.S.



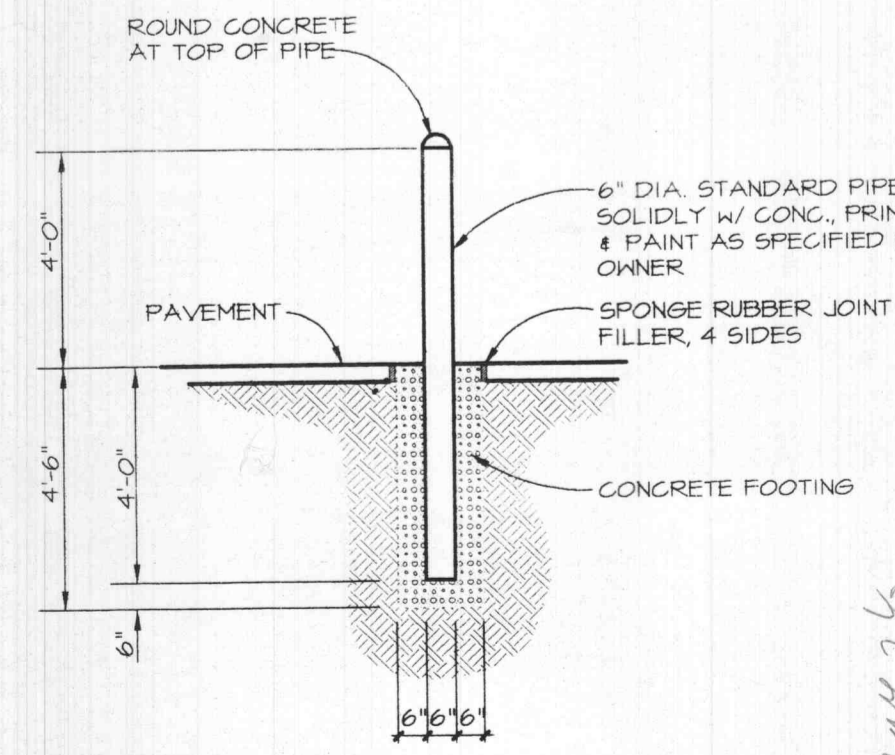
24' CONCRETE CURB & GUTTER DETAIL



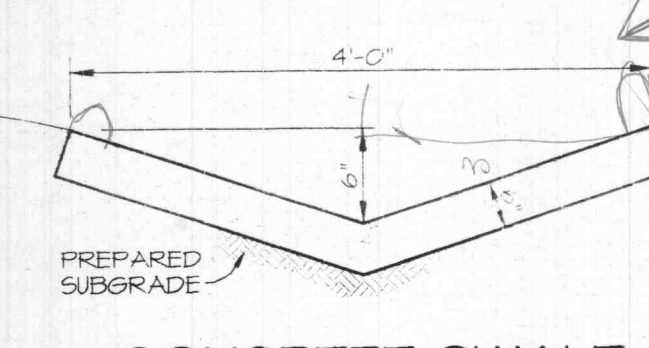
ASPHALT TURNDOWN
N.T.S.



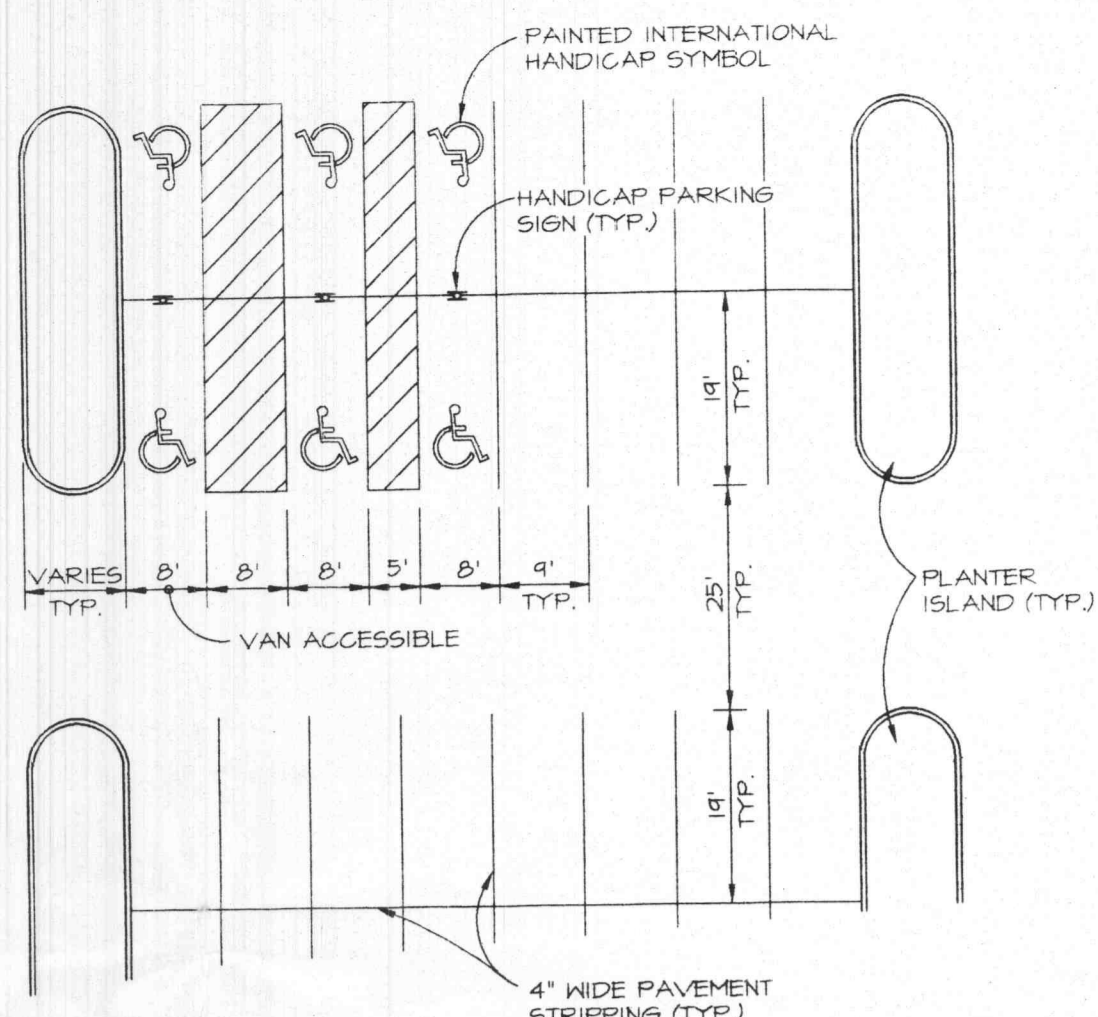
PAINTED DIRECTIONAL ARROW
N.T.S.



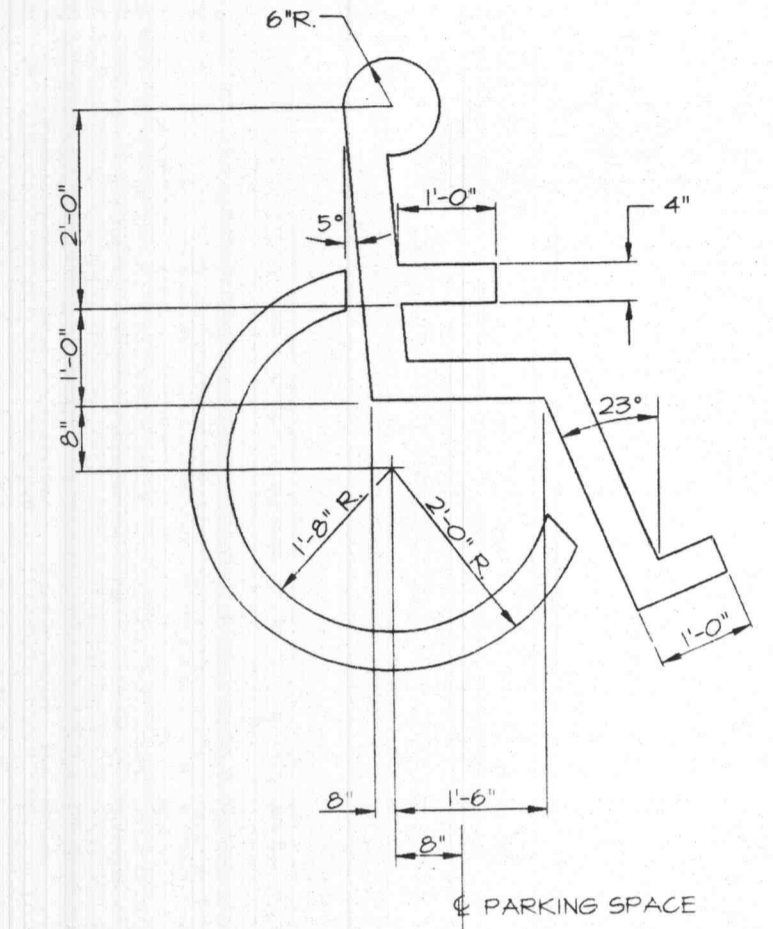
GUARD POST
N.T.S.



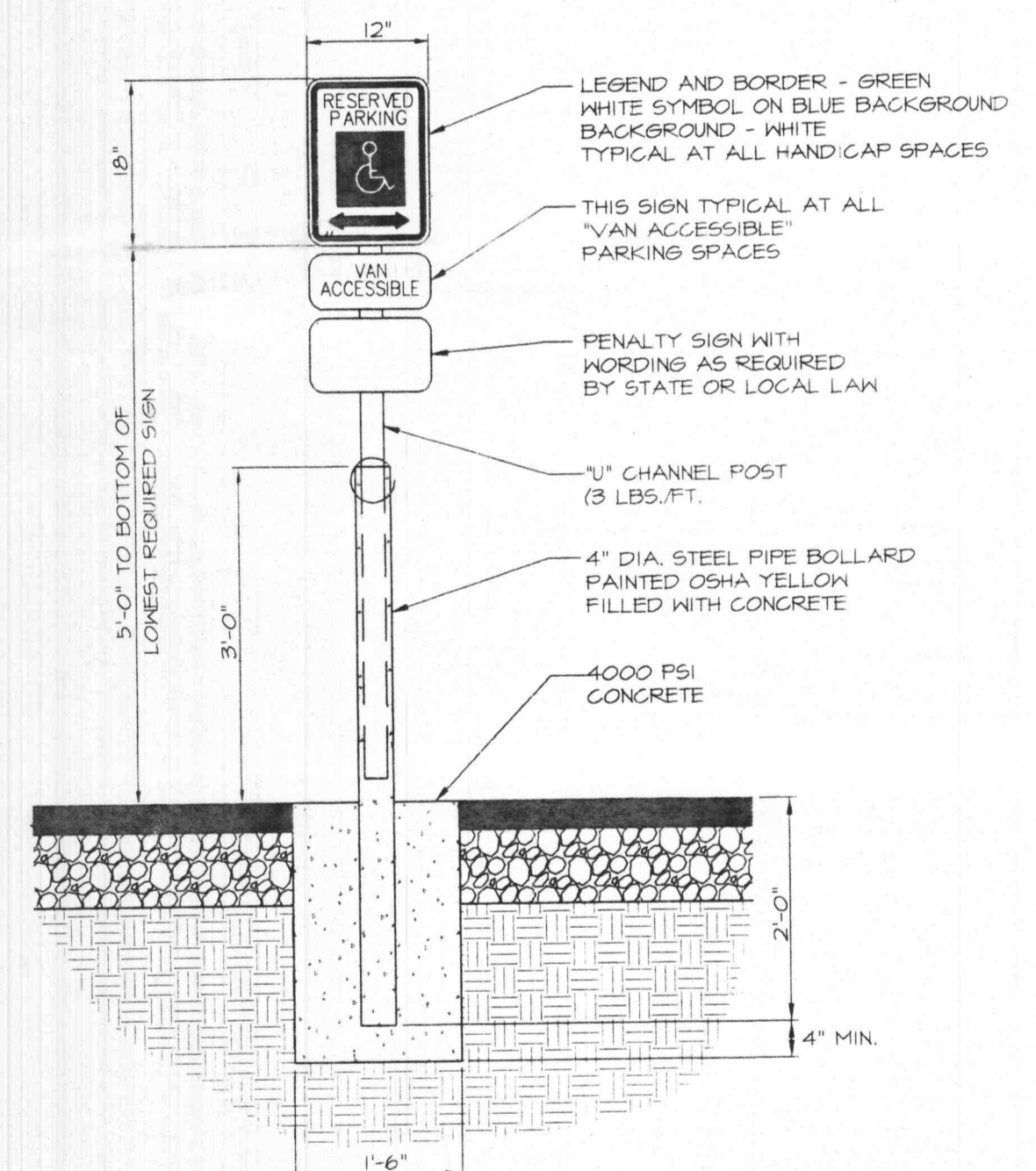
CONCRETE SWALE
N.T.S.



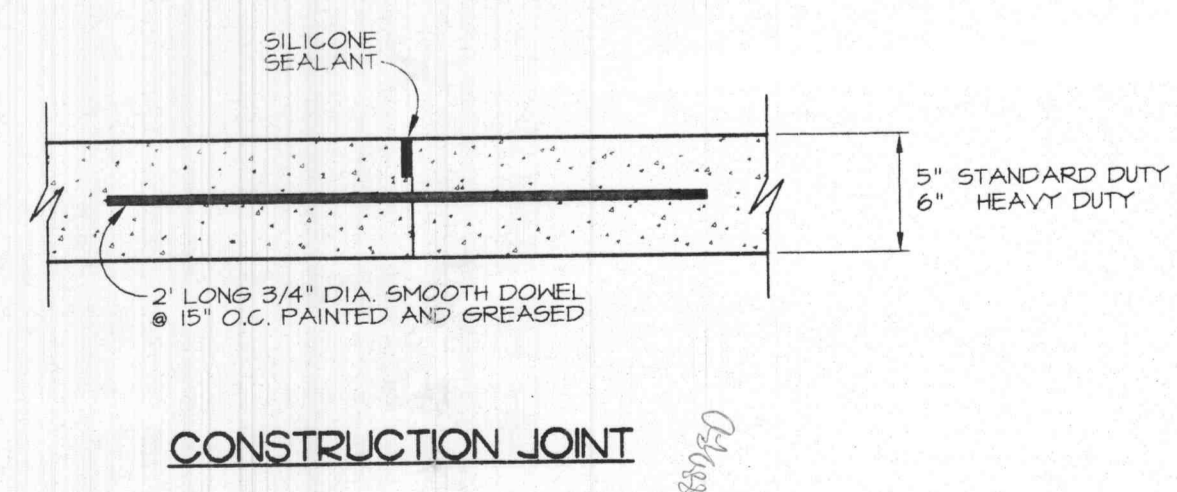
TYP. PARKING DETAIL
N.T.S.



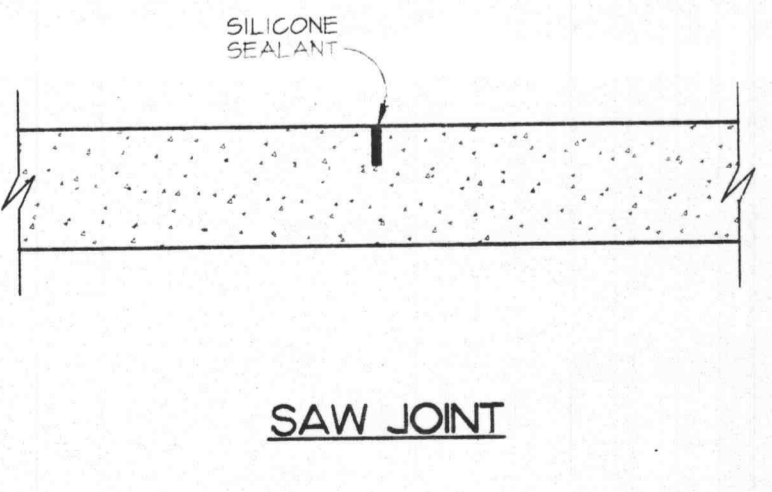
INTERNATIONAL HANDICAP SYMBOL
N.T.S.



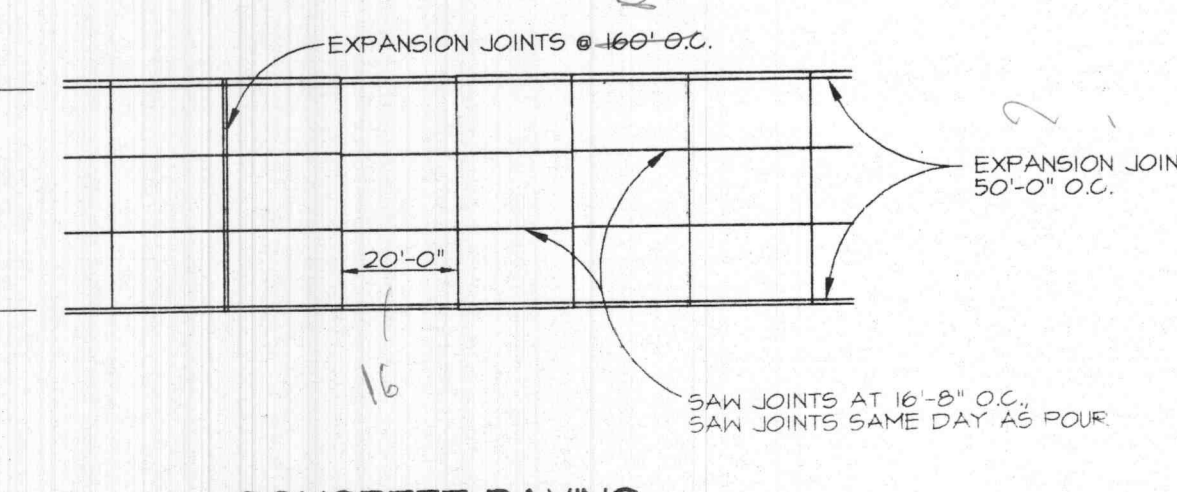
HANDICAP PARKING SIGN
N.T.S.



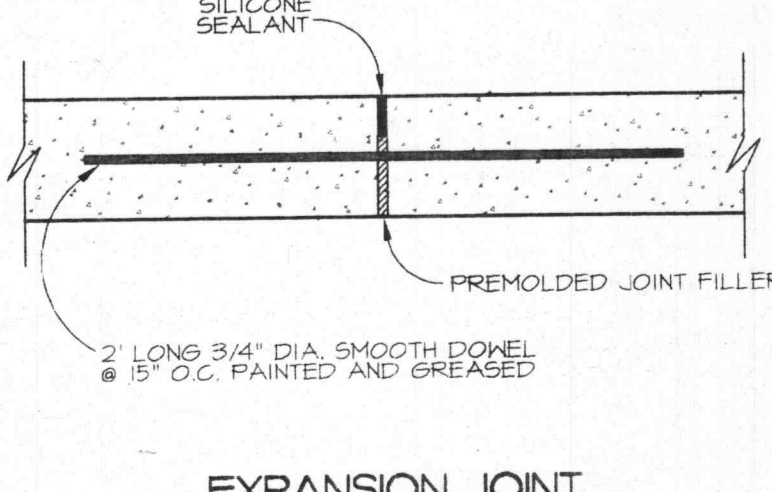
CONSTRUCTION JOINT



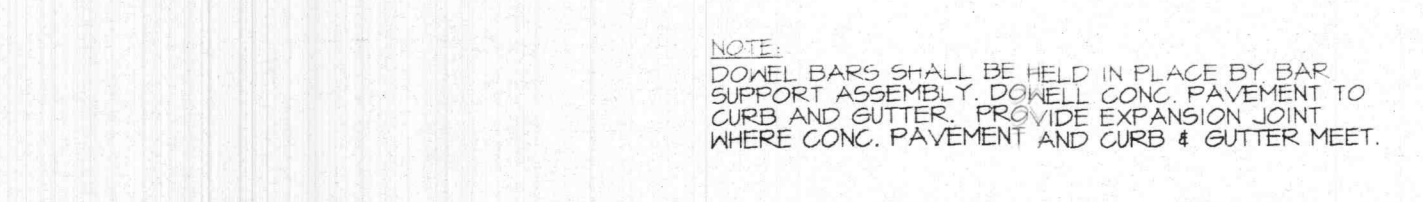
SAW JOINT



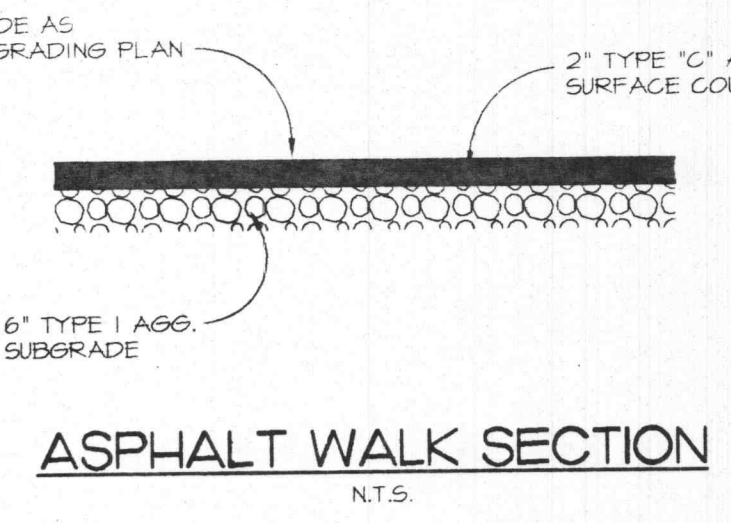
CONCRETE PAVING



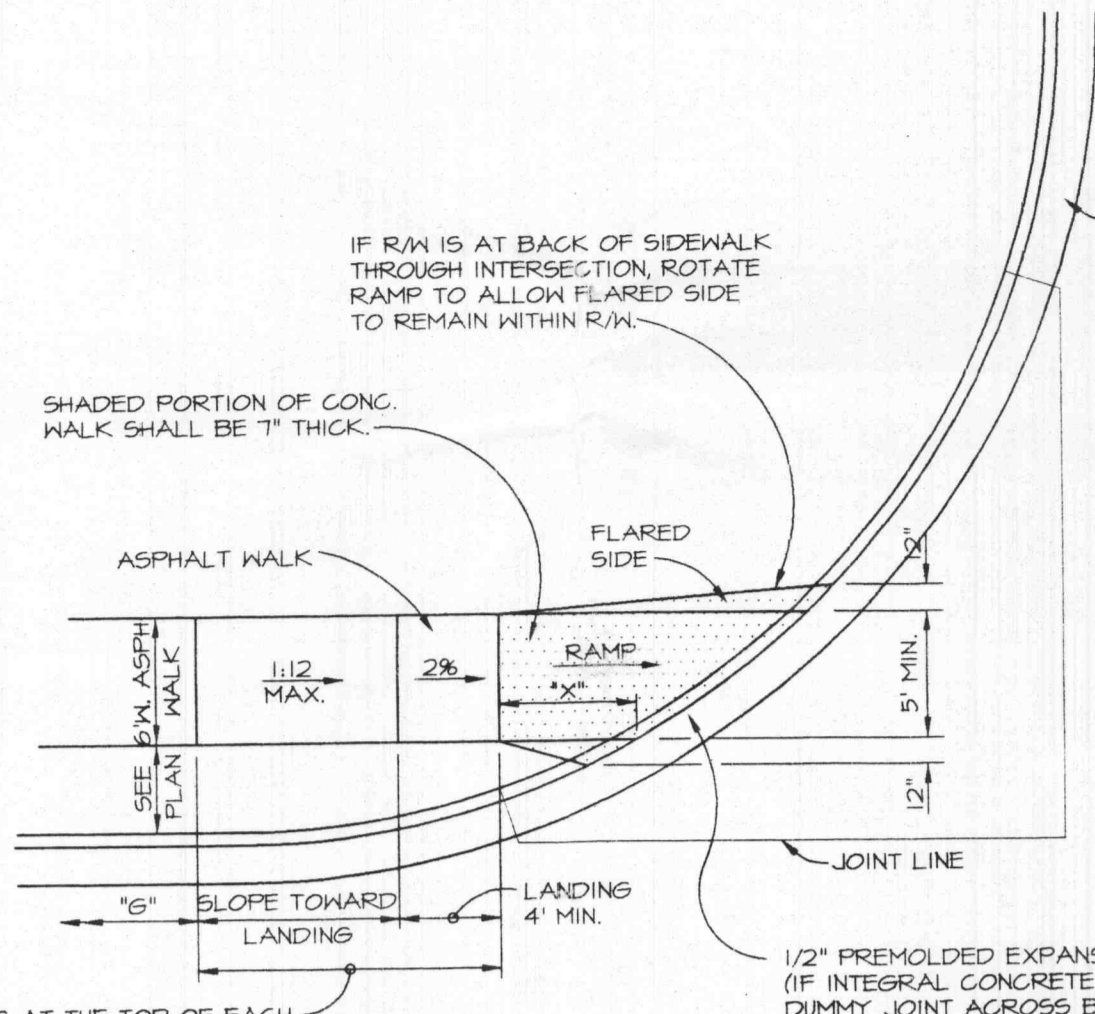
EXPANSION JOINT



CONCRETE PAVING JOINT DETAILS



ASPHALT WALK SECTION
N.T.S.

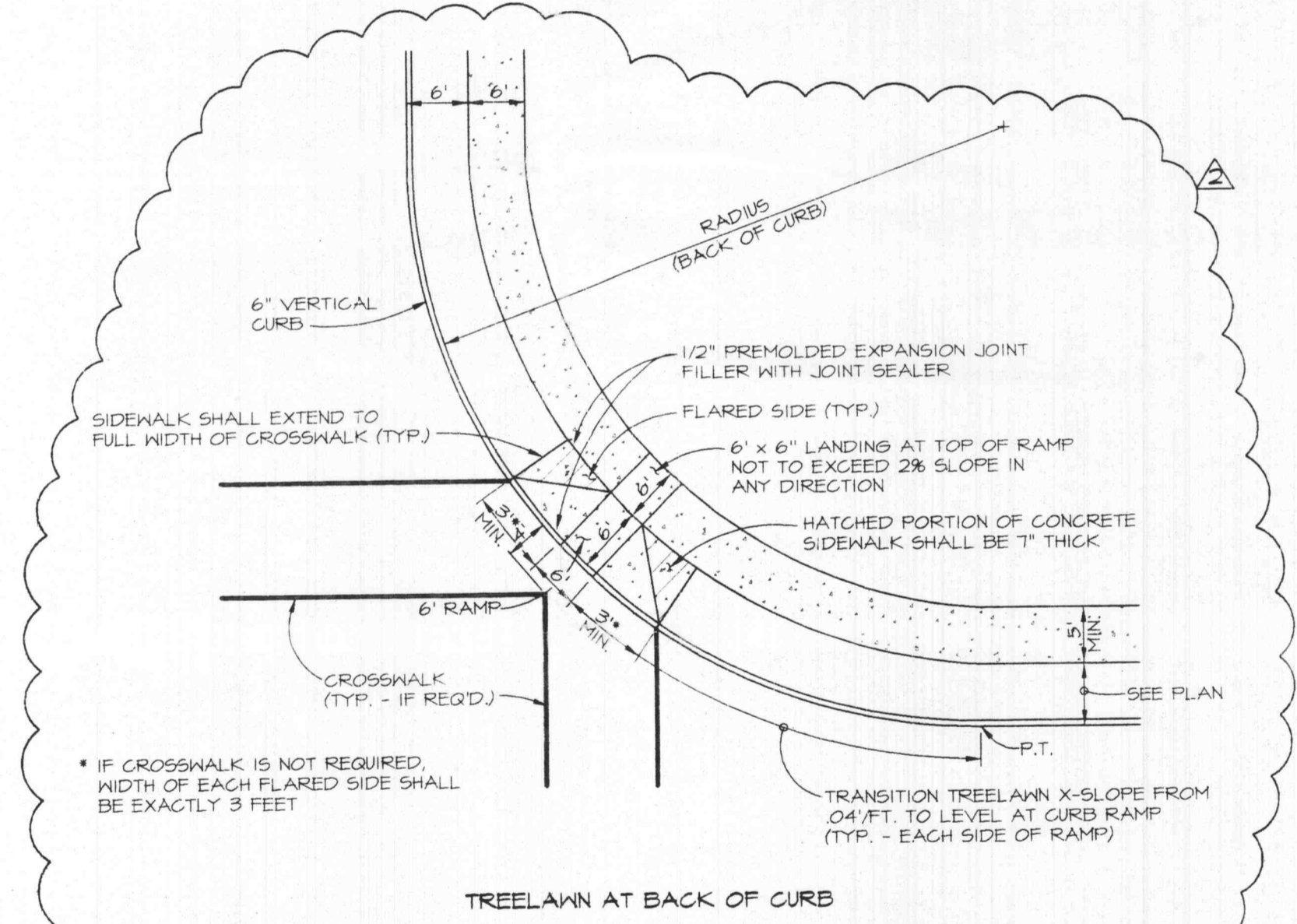


CONCRETE PAVEMENT SECTION (SITE ENTRANCE AREAS ONLY)
N.T.S.

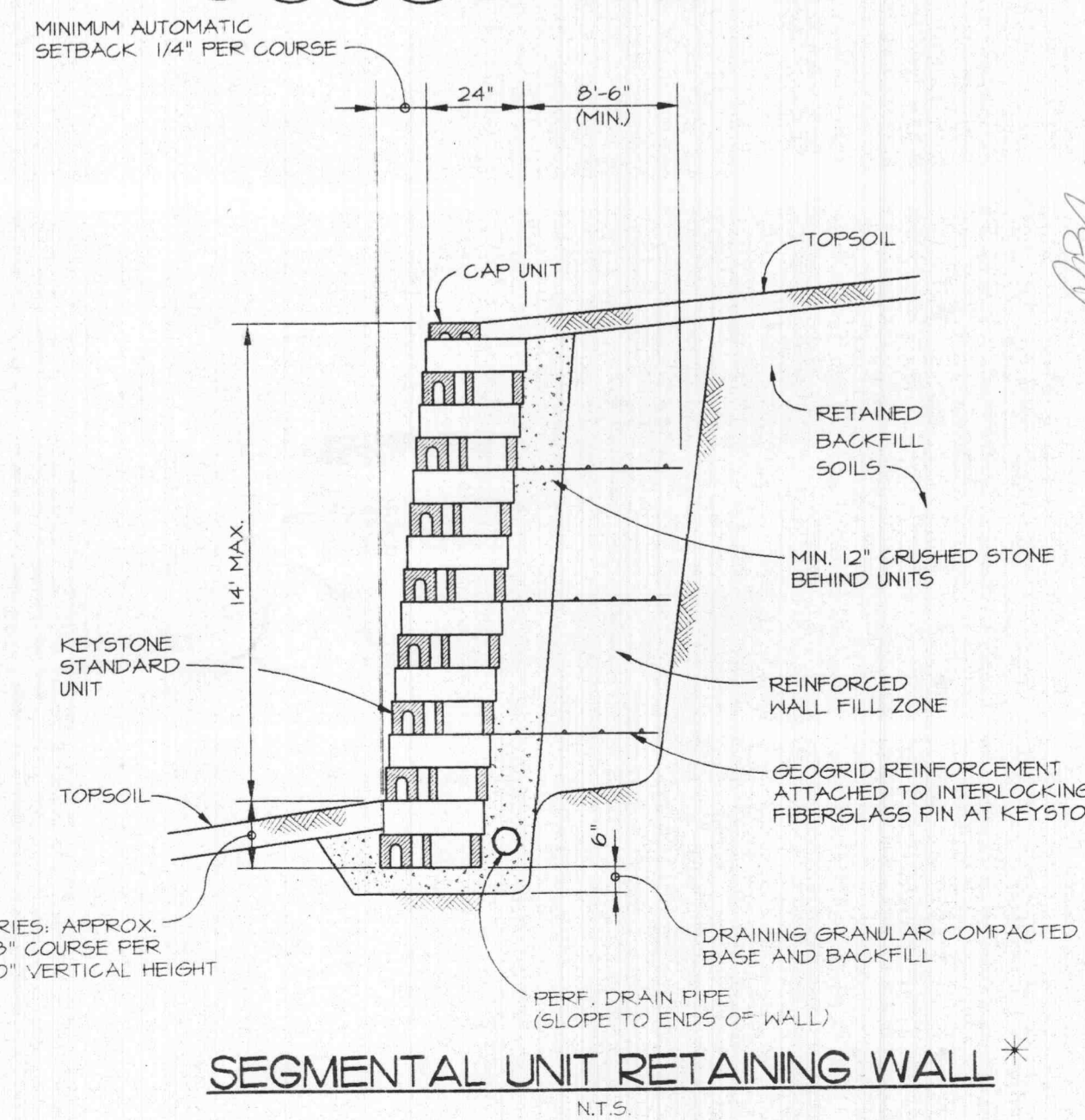
MIN. GRADE ALONG CURB (ft)	MIN. LENGTH OF RAMP SLOPE (ft)
NEGATIVE (-) VALUES	6
0 TO +1	7
+1.01 TO +2	8
+2.01 TO +3	10
+3.01 TO +4	12
GREATER THAN +4	15

NOTE: POSITIVE (+) "6" - PROCEEDING AWAY FROM INTERSECTION AND UP A HILL
NEGATIVE (-) "6" - PROCEEDING AWAY FROM INTERSECTION AND DOWN A HILL.

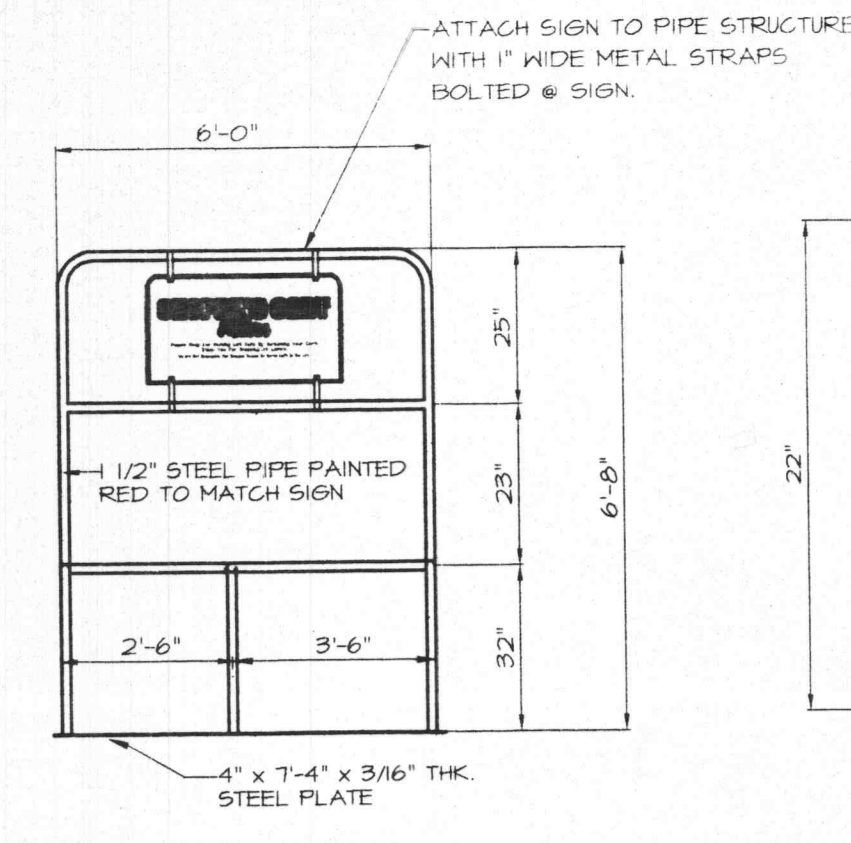
HANDICAP RAMP - TYPE 2
N.T.S.



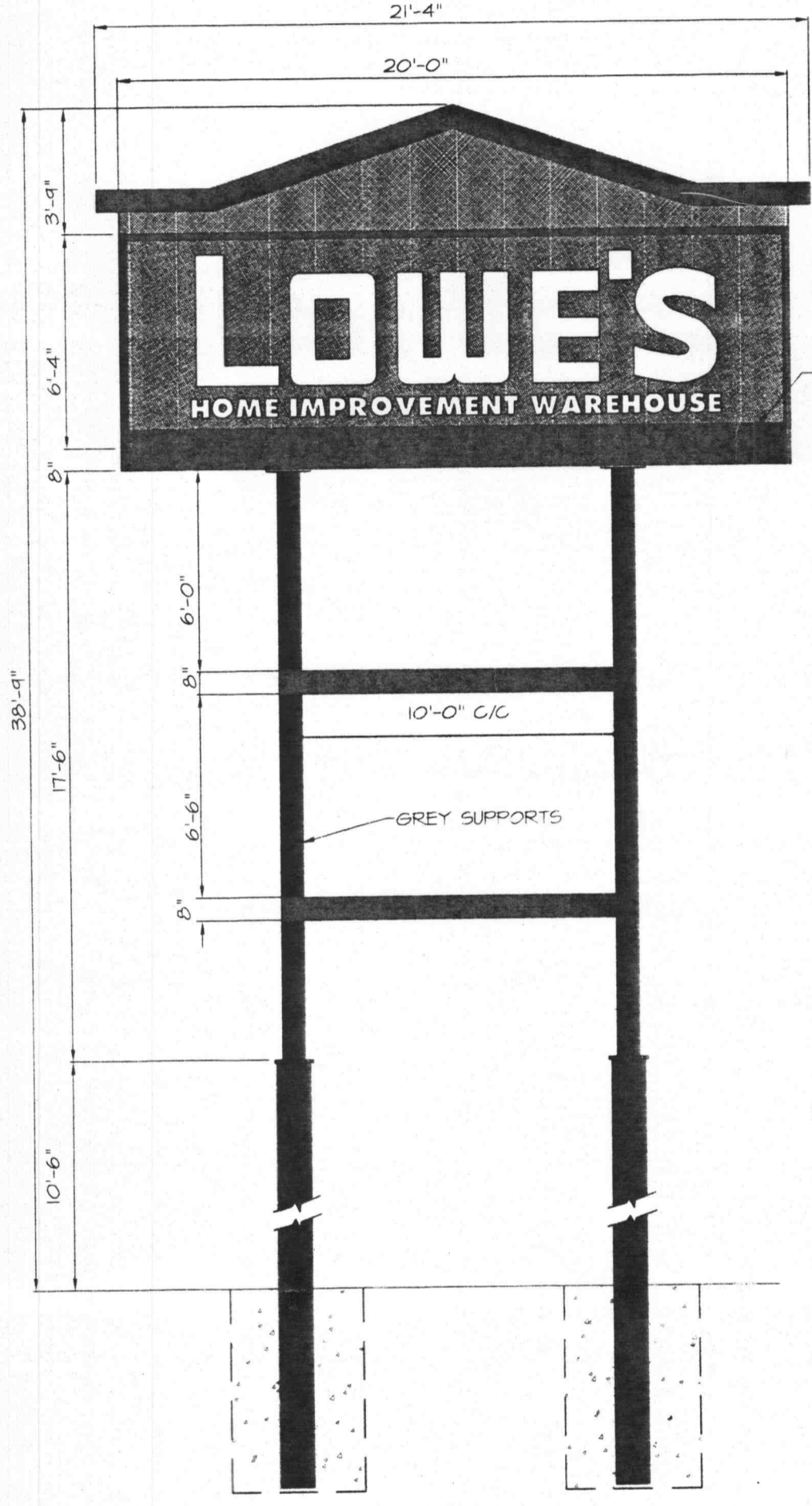
DIAGONAL CURB RAMP - 6' VERTICAL CURB (TYPE 6)
N.T.S.



SEGMENTAL UNIT RETAINING WALL
N.T.S.



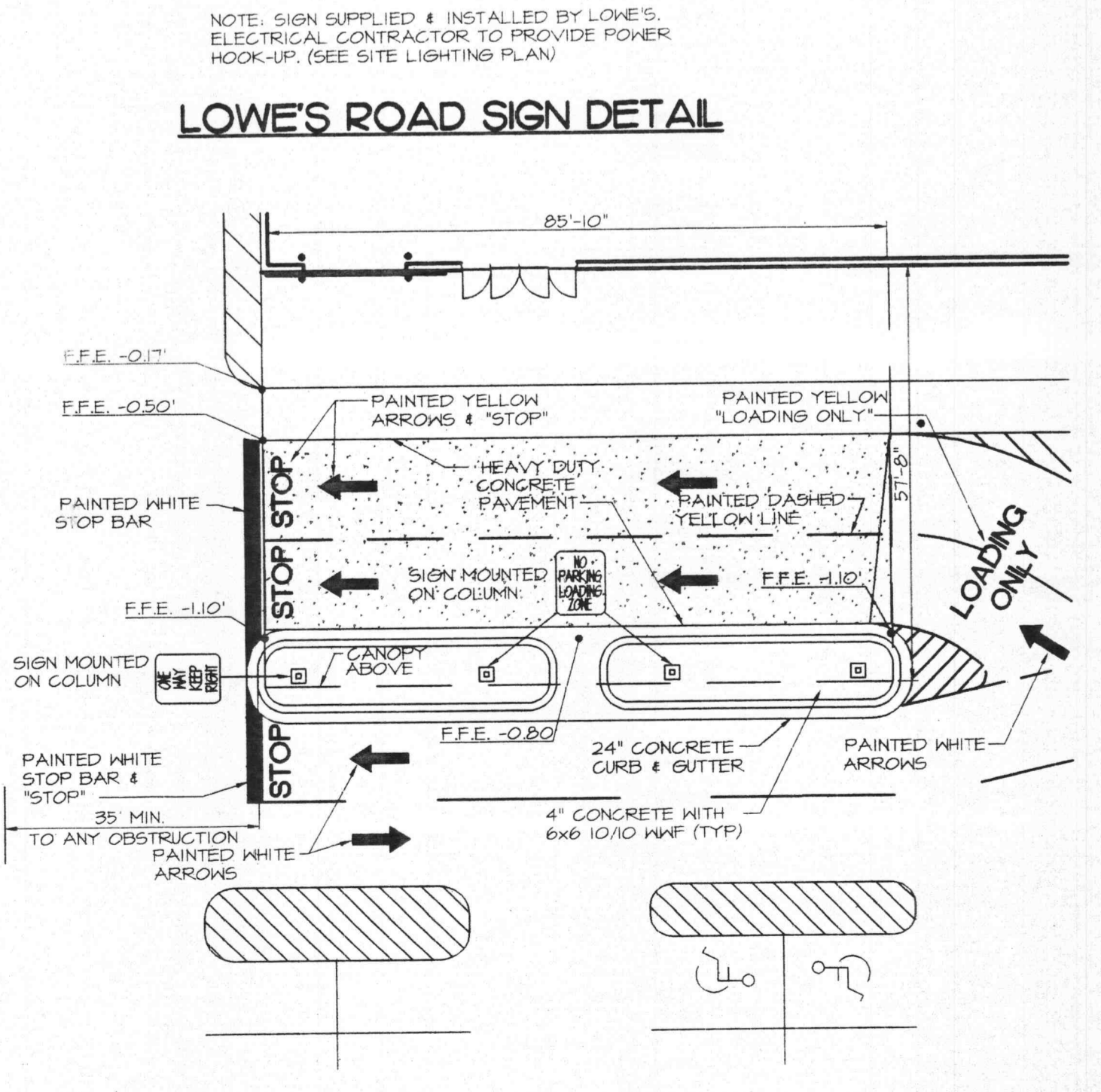
2 STALL CART RETURN RACK DETAIL



LOWE'S ROAD SIGN DETAIL




STOP SIGN DETAIL
N.T.S.



ENLARGED LUMBER CANOPY
SCALE: 1" = 20"

Heideman & Associates, Inc.
13545 Barrett Parkway Drive
Suite 200
St. Louis, Missouri 63021
Phone: 314-822-2217
Fax: 314-822-7858



Pavement/Site Sections and Details
LOWE'S of O'FALLON
O'Fallon, Missouri

DATE	DESCRIPTION
7/9/99	COMMENTS
8/30/99	COMMENTS
11-10-98	

CHECKED BY: SPV
DRAWN BY: DPB
SHEET NO. C-9
JOB NO. 98293

THE SEAL OF STANLEY F. VISOVSKY ON THIS DRAWING APPLIES ONLY TO THE CIVIL ENGINEERING SHOWN. IT DOES NOT APPLY, NOR IS ANY RESPONSIBILITY TAKEN FOR GEOTECHNICAL (INCLUDING ELECTRICAL FIRE PROTECTION, TRAFFIC ENGINEERING, SURVEYING, (BOUNDARY AND TOPOGRAPHIC), OR ARCHITECTURAL (BUILDING OR LANDSCAPE).