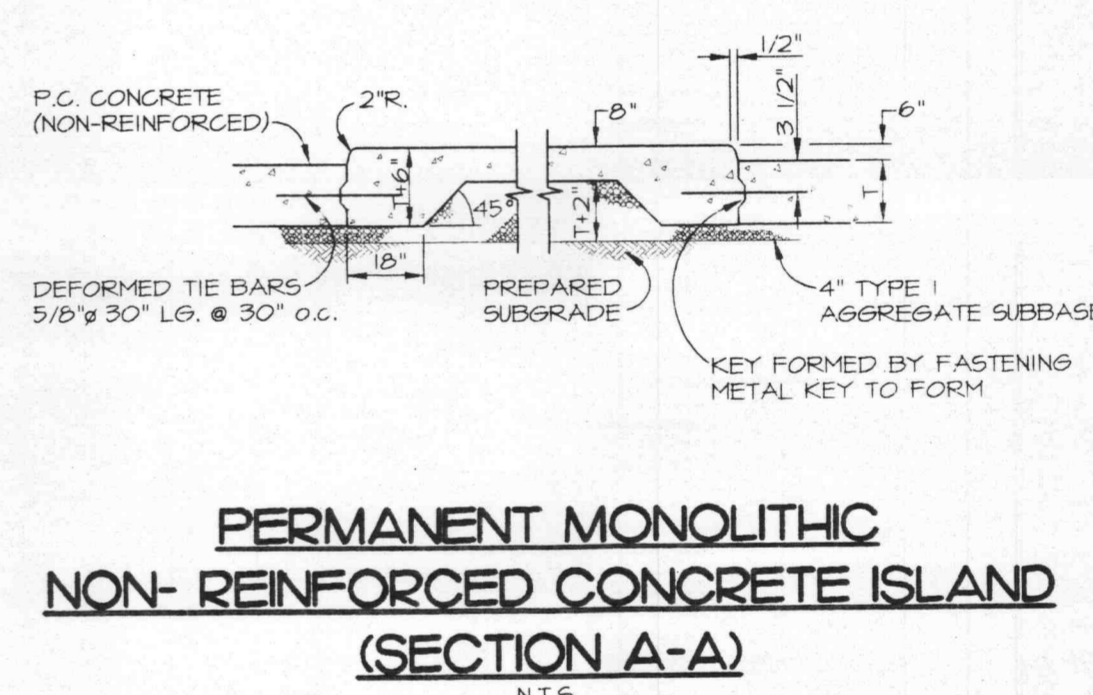
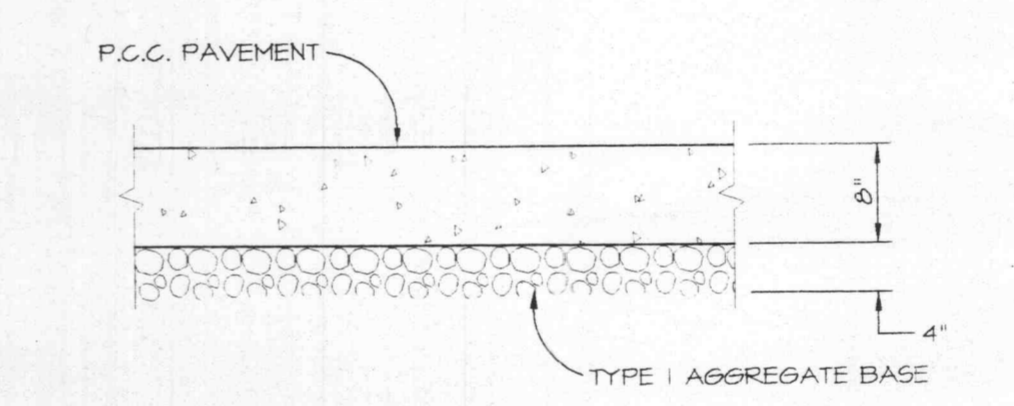
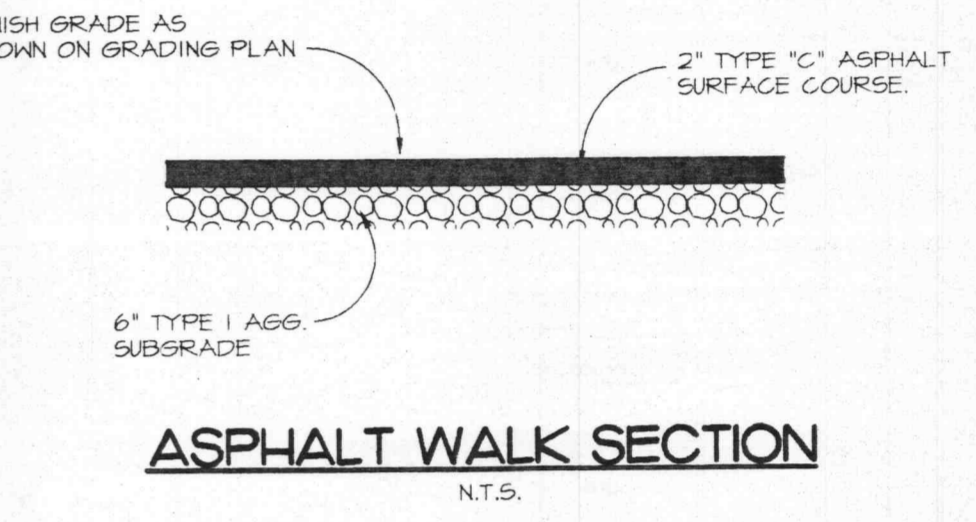
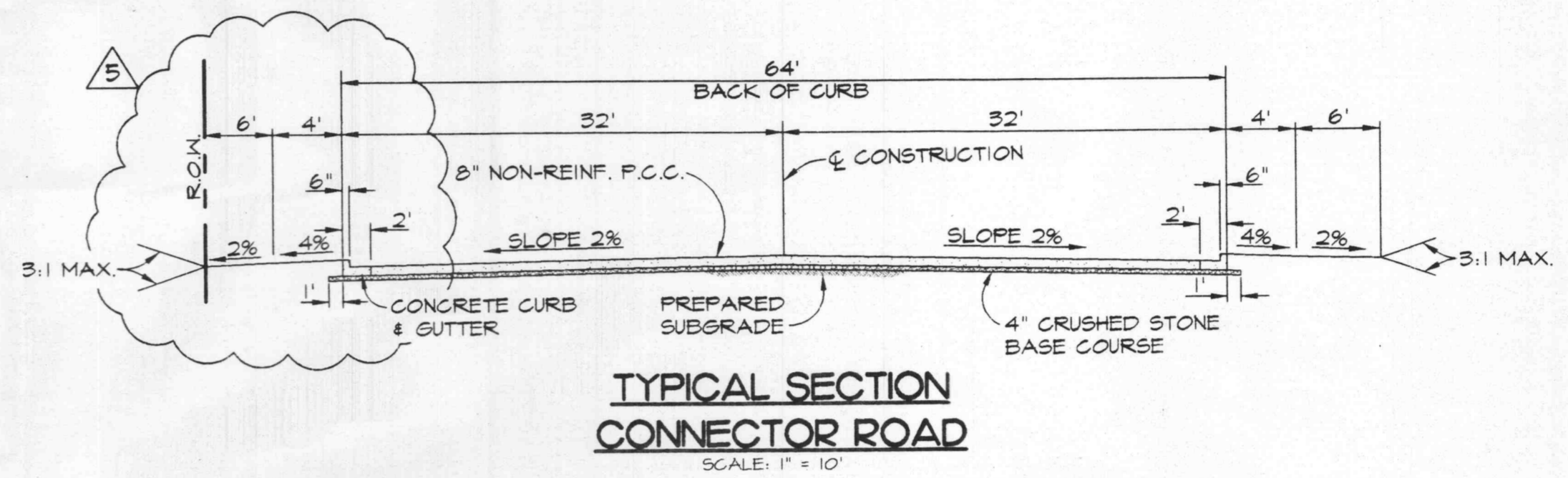
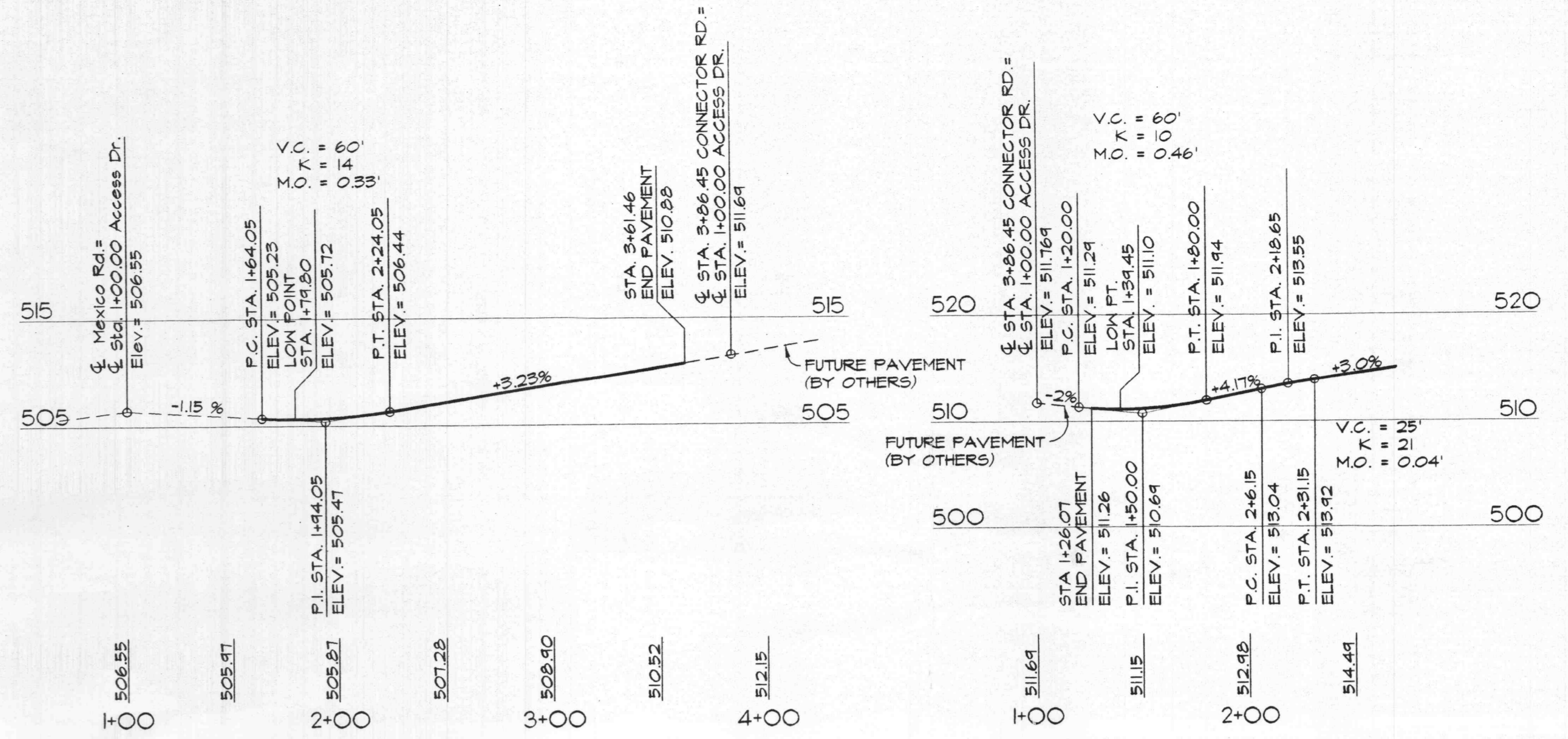
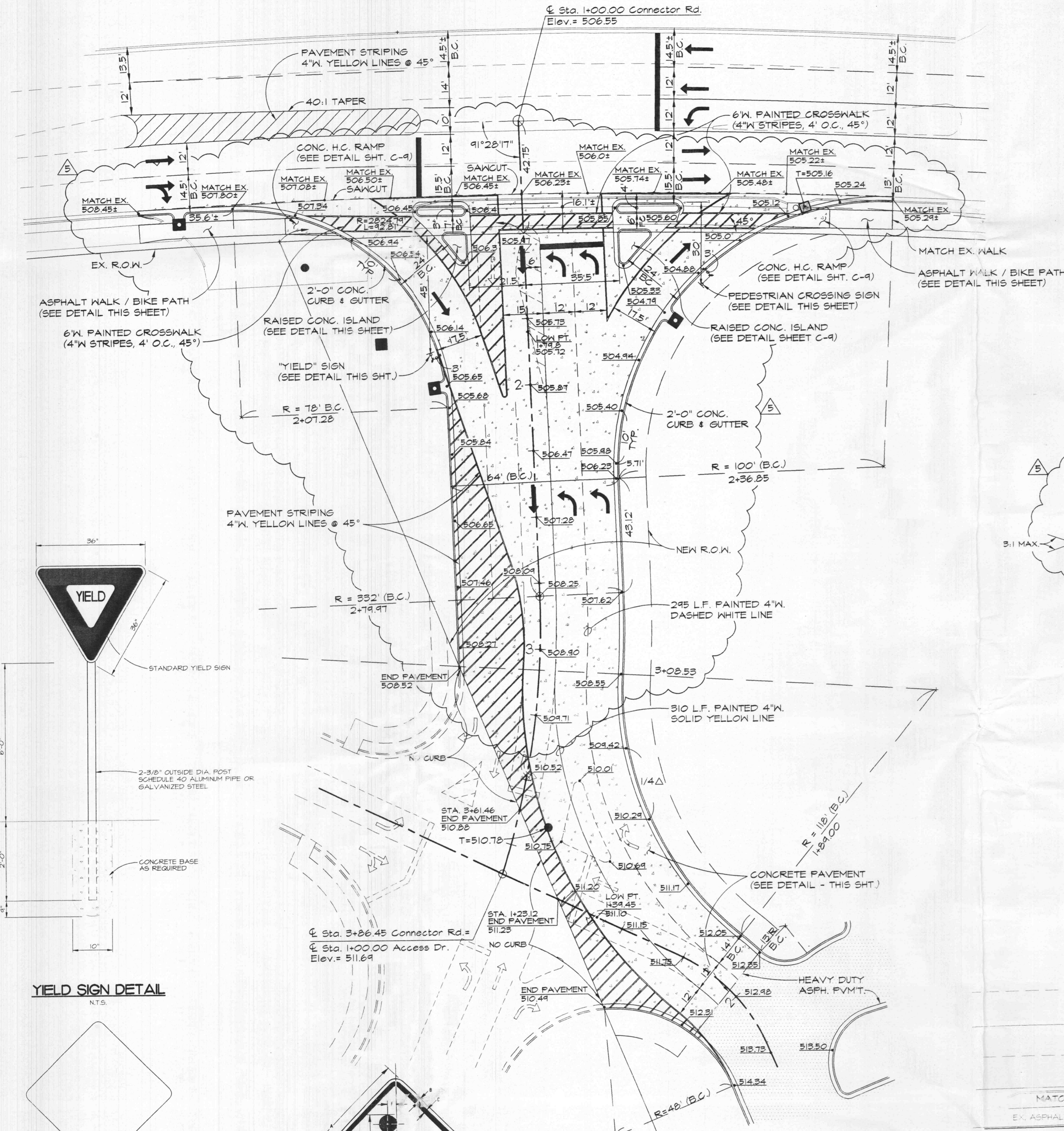

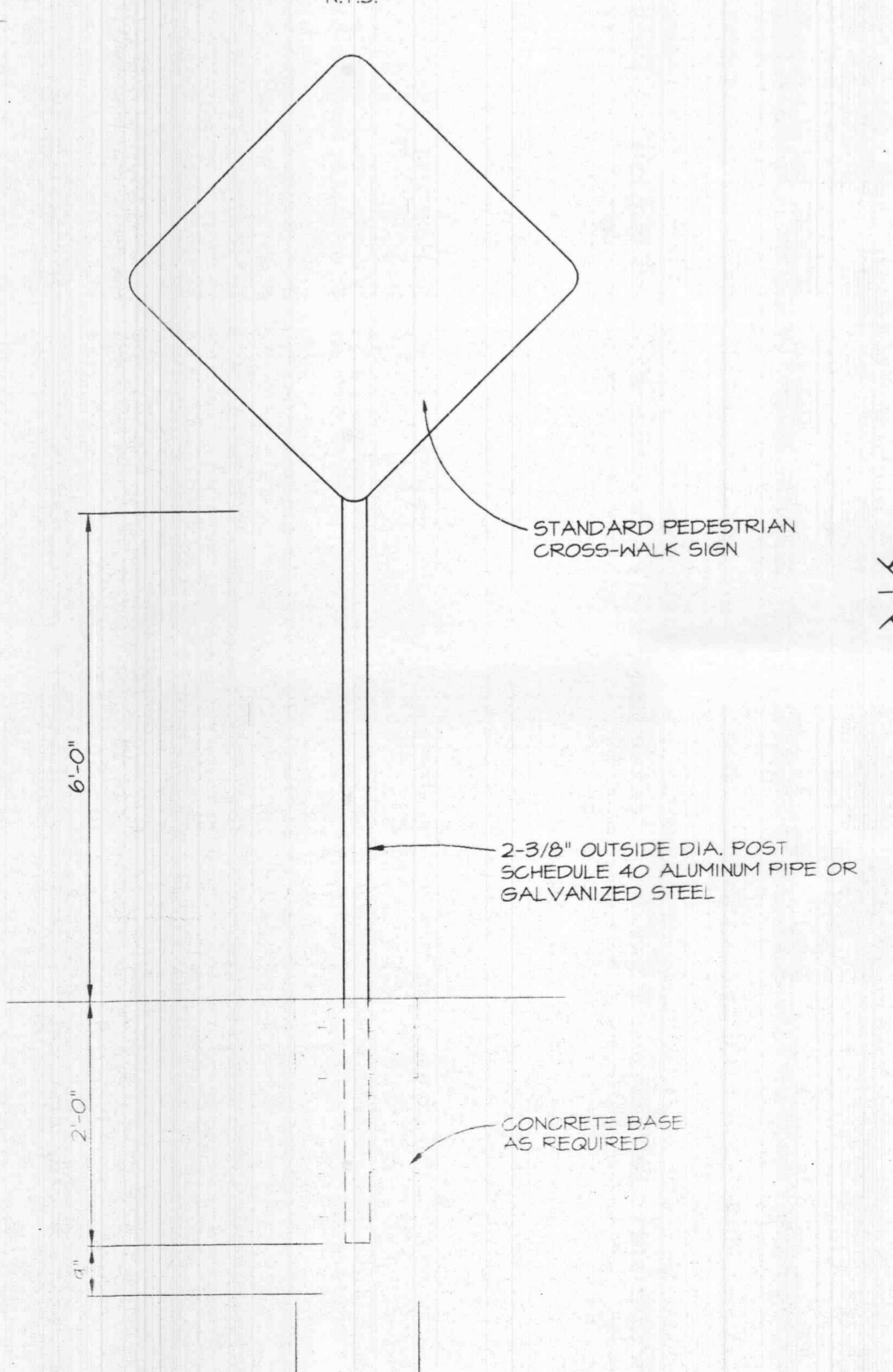


NOTE:
MATCH EXISTING MEXICO ROAD PAVEMENT
ELEVATIONS FOR AREA WITHIN CITY R.O.W.



YIELD SIGN DETAIL
N.T.S.

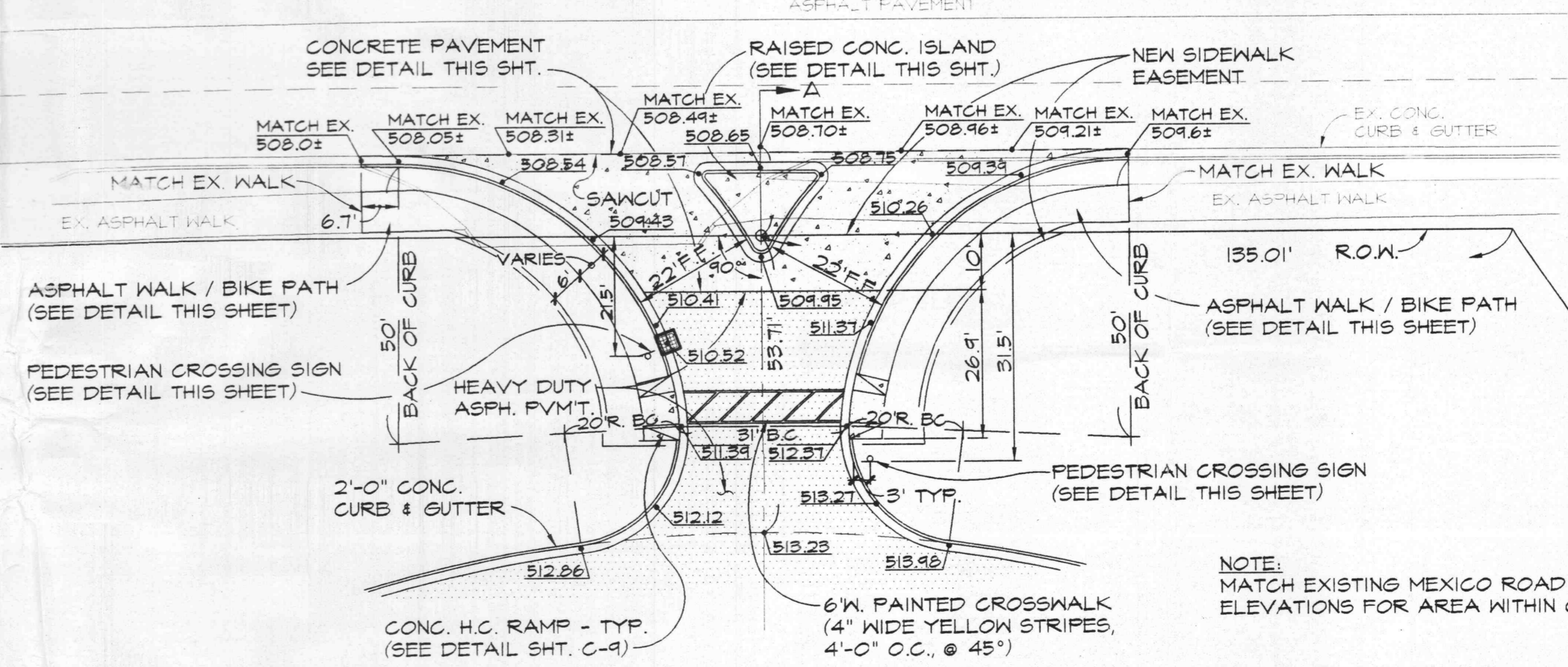


SIGN	DIMENSIONS (INCHES)						
	A	B	C	D	E	F	G
BLK	11	33	58	83	83	34	23
WAL	24	38	58	11	83	25	12
STD	30	102	34	14	8	182	4
EXPW	31	57	78	18	34	85	13
SPECIAL	46	34	114	22	12	218	14

PEDESTRIAN CROSS-WALK SIGN
N.T.S.

PLAN
CONNECTOR ROAD
SCALE: 1" = 20'

MEXICO ROAD (VARIABLE WIDTH)
ASPHALT PAVEMENT




ENLARGED ENTRANCE PLAN
(EAST ENTRANCE)
SCALE: 1" = 20'

NOTE:
MATCH EXISTING MEXICO ROAD PAVEMENT
ELEVATIONS FOR AREA WITHIN CITY R.O.W.

THE SEAL OF STANLEY F. VISNOVSKE ON THIS DRAWING APPLIES ONLY TO THE CIVIL/SITE ENGINEERING SHOWN. IT DOES NOT APPLY, NOR IS ANY RESPONSIBILITY TAKEN FOR, GEOTECHNICAL (INCLUDING BUT NOT LIMITED TO SOILS STABILITY), STRUCTURAL, HVAC, PLUMBING, ELECTRICAL, FIRE PROTECTION, TRAFFIC ENGINEERING, SURVEYING (BOUNDARY AND TOPOGRAPHIC), OR ARCHITECTURAL (BUILDING OR LANDSCAPE).

Heideman & Associates, Inc.
13545 Barrett Parkway Drive
Suite 200
St. Louis, Missouri 63021
Phone: 314-822-2217
Fax: 314-822-7858



Enlarged Entrance Details
LOWE'S of O'FALLON
O'Fallon, Missouri

DATE	REVISIONS
5/28/99	CONTRACT REVIEW
7/9/99	COMMENTS
8/6/99	COMMENTS
8/30/99	COMMENTS
9/22/99	COMMENTS

DATE: 4-6-99
CHECKED BY: DRANE
BY: SV, DPE
SHEET NO.: C-10
JOB NO.: 98293