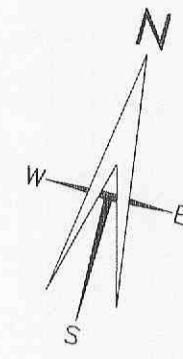
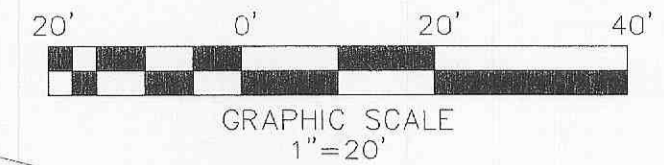


INTERSTATE - 70

VETERANS MEMORIAL PARKWAY



ON 3.21 26.00'

MoDOT R-O-W DEDICATION

S88°53'54"E 300.00'

S83°08'31"E 36.01'

STATION 9+02.75
O/S 12.00'

SAWCUT EXISTING EDGE OF PAVEMENT

TAPER 50:1

VARIES

STATION 16+27.71

N57°55'03"E 114.73'

N67°42'10"E

433.20'

STATION 16+69.17
O/S 34.68'

EXISTING GRAVEL ENTRANCE

STATION 15+84.23
O/S 33.82'

FIBEROPTIC (APPROXIMATE LOCATION)

MoDOT R-O-W DEDICATION

12" WATERMAIN

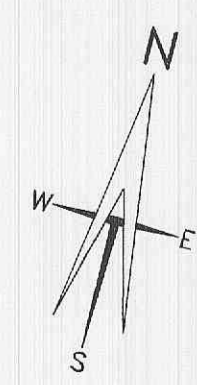
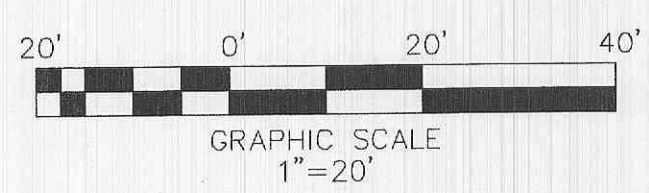
R=25'

PERMANENT UTILITY EASEMENT CITY OF O'FALLON 1380/1826

FE 707
STA: 0+43.43
OFFSET: 39.68 R

FE 708
STA: 0+43.28
OFFSET: 43.80

P & Z FILE NO. 3603.1

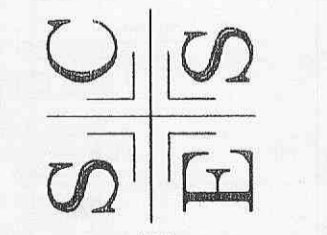


10/26/04 REVISIONS AS PER CITY COMMENTS
07/19/05 REVISIONS AS PER MoDOT COMMENTS
04/25/05 REVISIONS AS PER MoDOT COMMENTS

MAGNOLIA COMMERCIAL ENTRANCE FLAT PLAN

CISSELL MUELLER

ST. CHARLES ENGINEERING & SURVEYING, INC.
801 S. FIFTH STREET, SUITE 202
ST. CHARLES, MO 63301
TEL: (636) 947-0607 FAX: (636) 947-2448



4.26.05
ORDER NO. 031498
DATE 10/07/04

5A