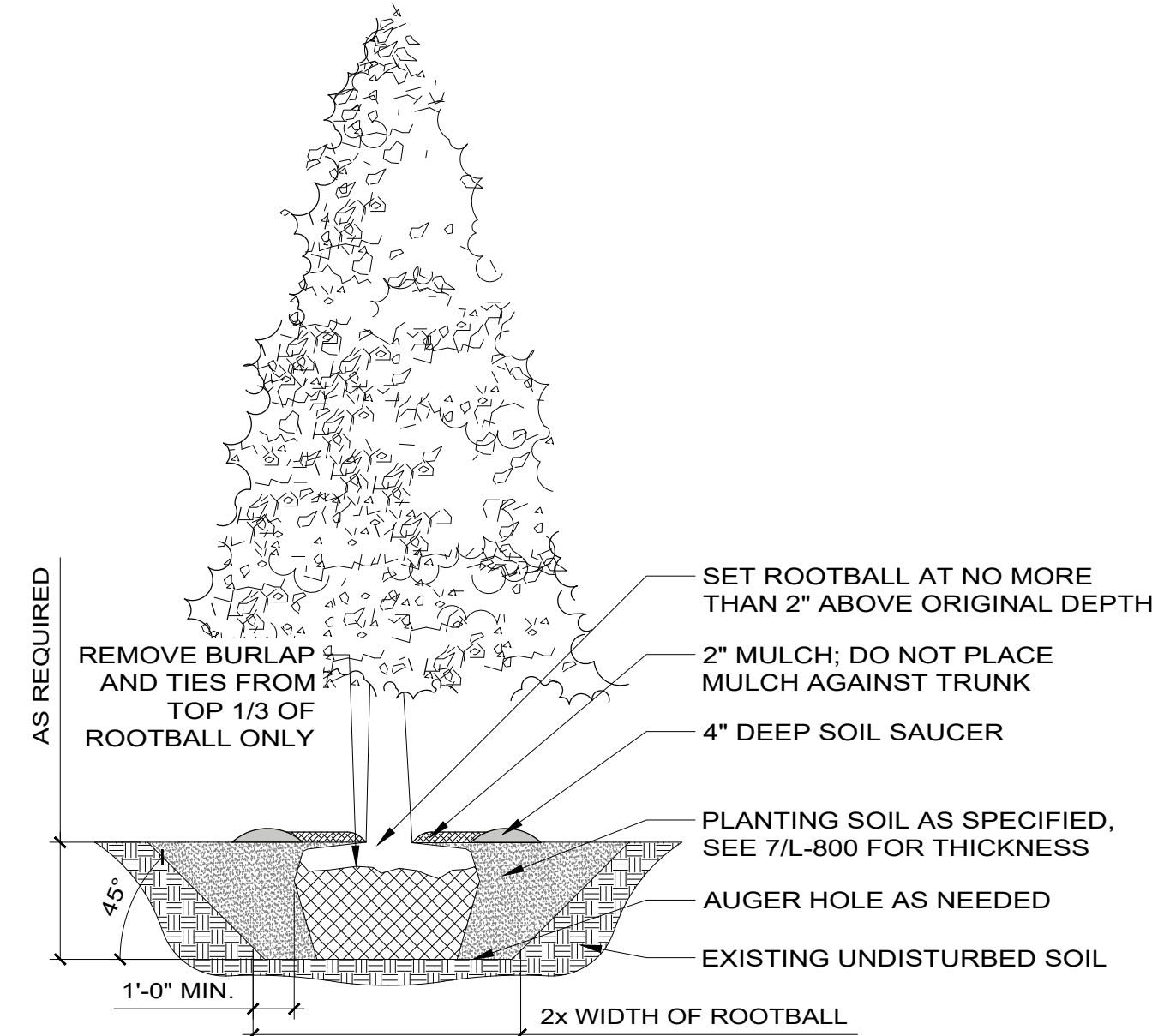
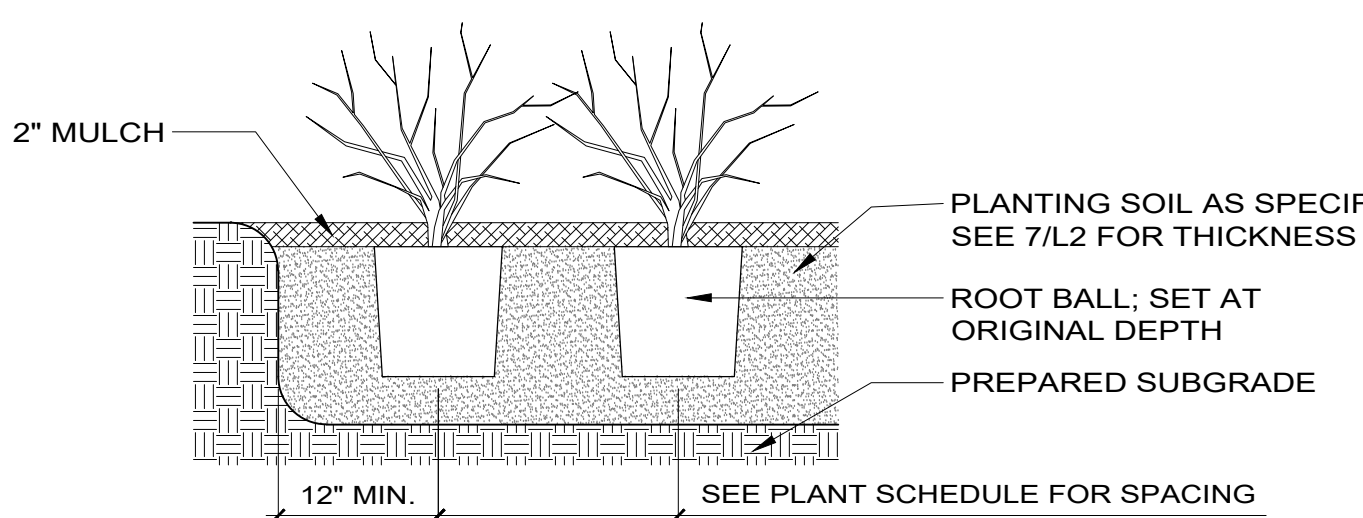
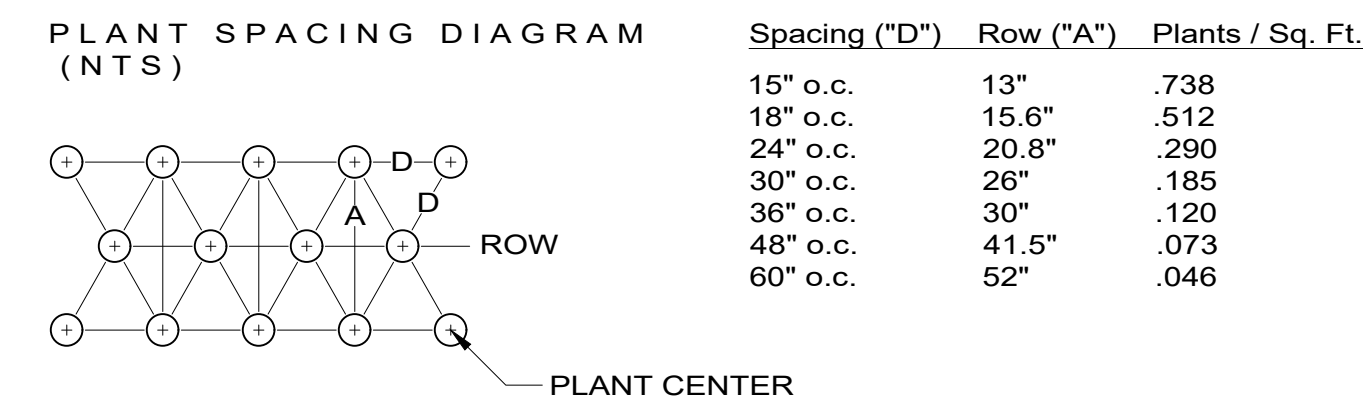


1 DECIDUOUS TREE PLANTING
NTS P-CO-GRA-PHAS-01



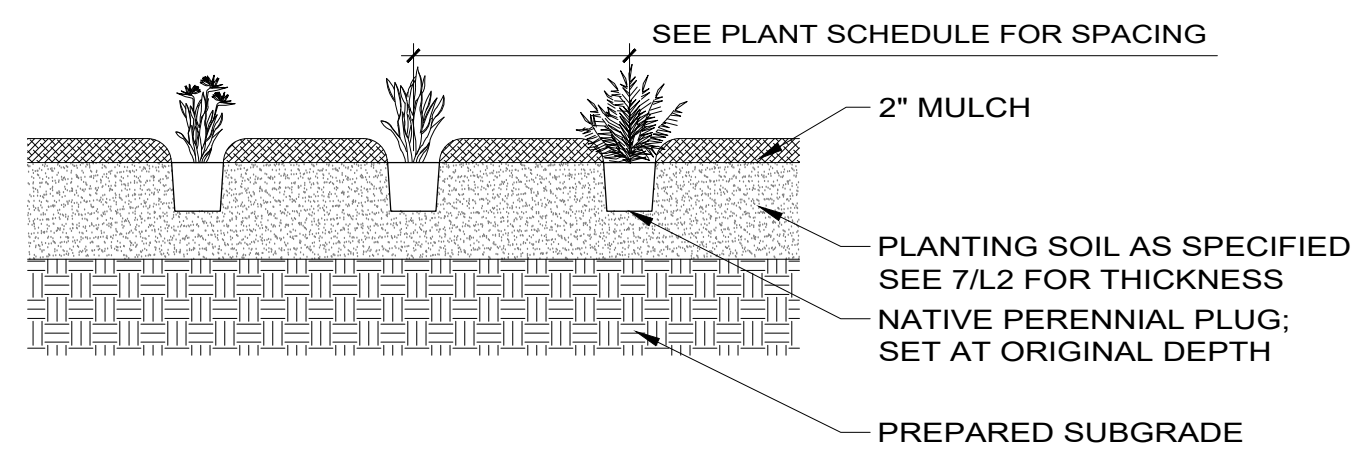
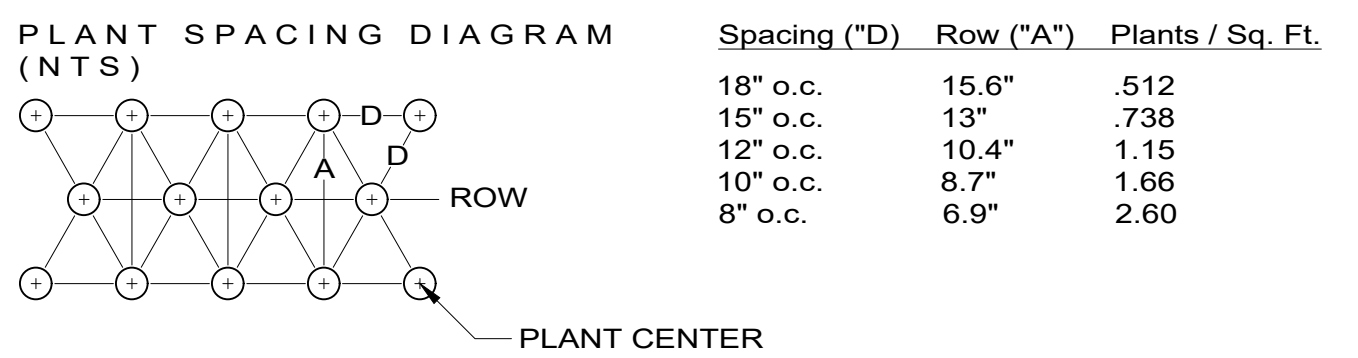
2 EVERGREEN TREE PLANTING
NTS P-CO-GRA-PHAS-02



NOTES:

1. Plant quantities were determined by multiplying area (sf) by number of plants per sf for required spacing.
2. Space plants as shown on plans.
3. See plant schedule for plant quantities.

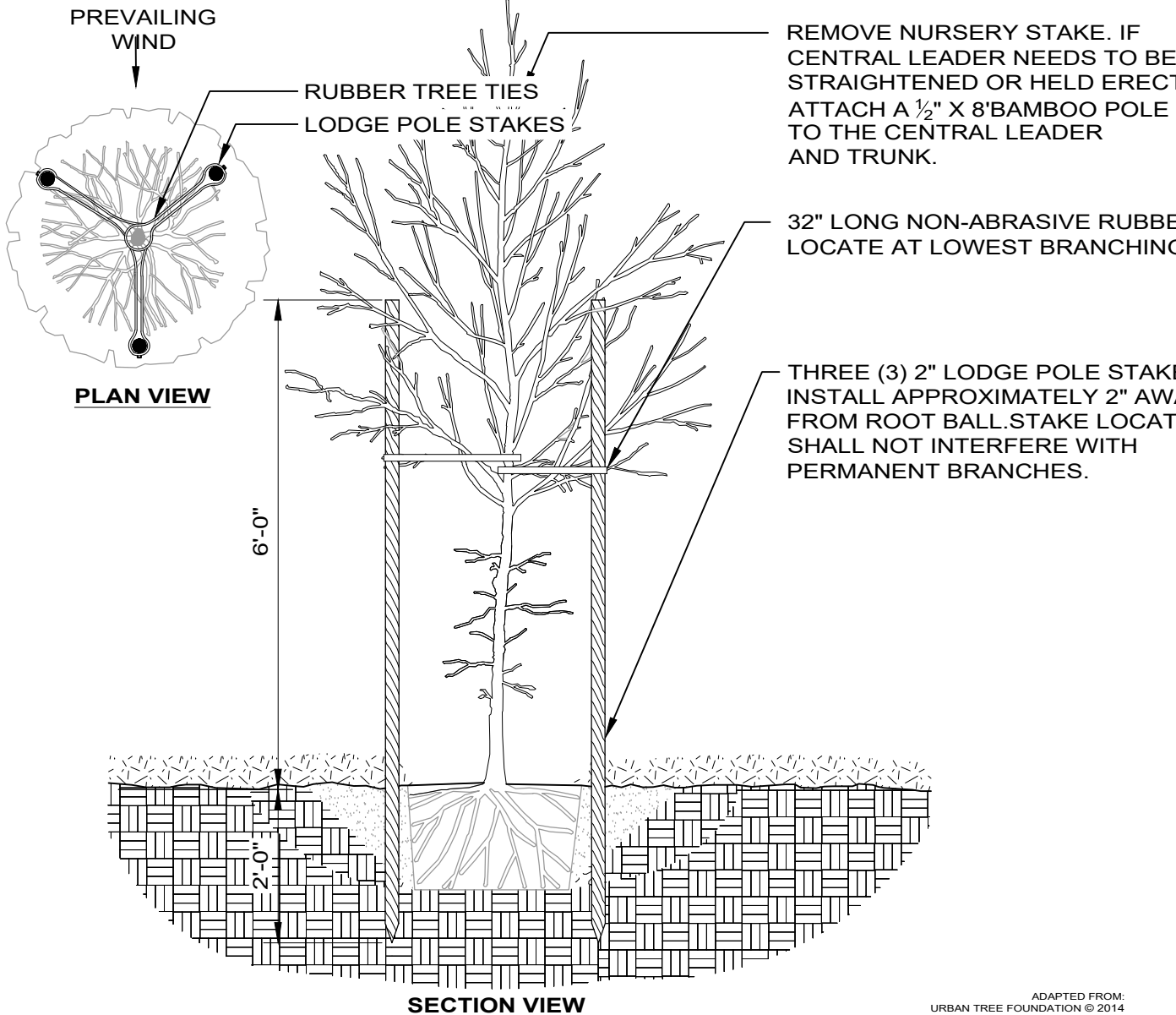
3 SHRUB + PERENNIAL PLANTING
NTS P-CO-GRA-PHAS-03



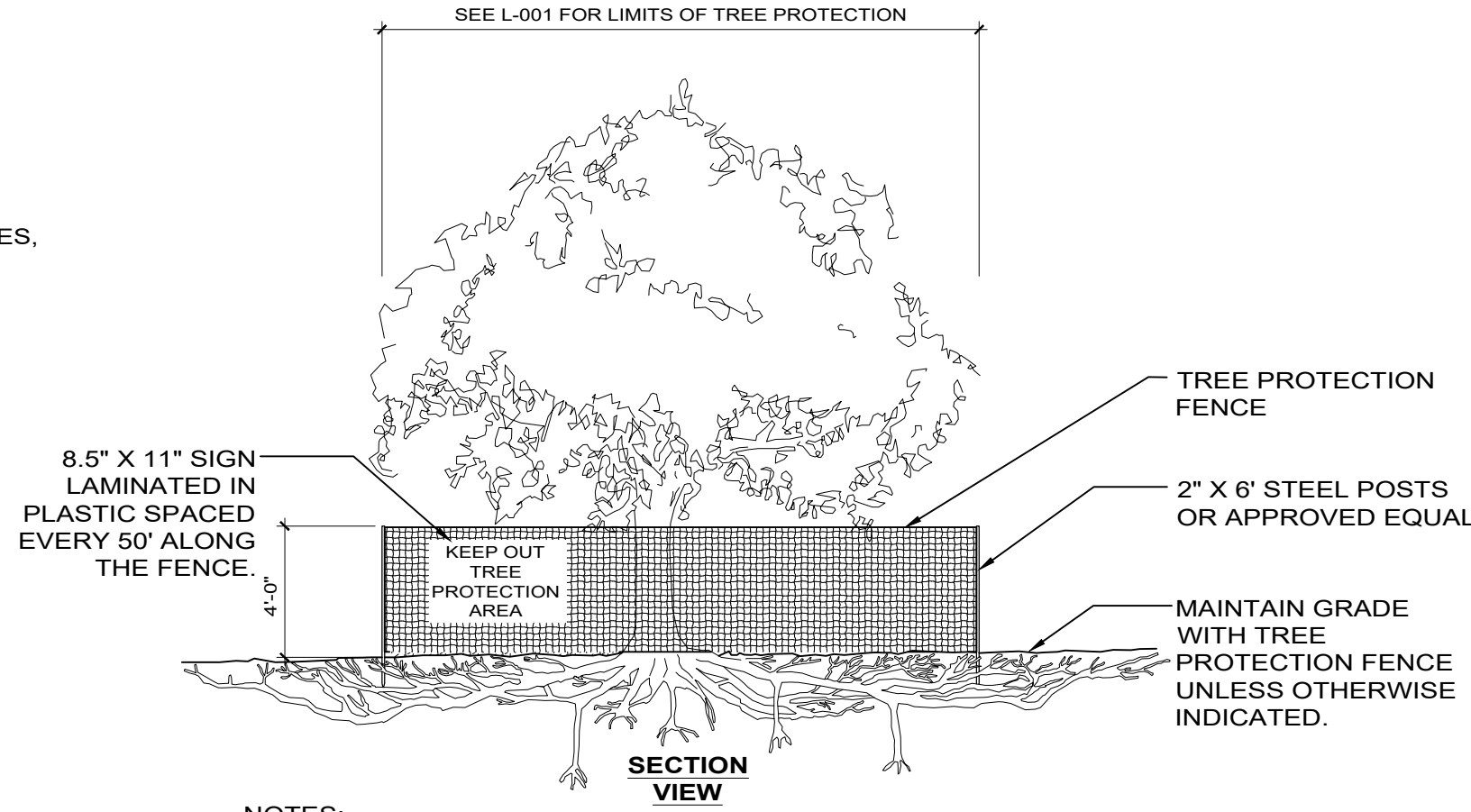
NOTES:

1. Plant quantities were determined by multiplying area (sf) by number of plants per sf for required spacing.
2. See plant schedule for plant quantities and spacing.

4 NATIVE PLUG PLANTING
NTS P-CO-GRA-PHAS-04



5 TREE STAKING - LODGE POLES (3)
1/2" = 1'-0" P-CO-GRA-PHAS-05



NOTES:

1. Any visible root over (1) one inch in diameter is to be cleanly cut where visible at surface layer or during trenching operations for preserved trees.
2. No limb pruning shall be performed except by approved arborist.
3. No equipment shall operate inside the protective fencing including during fence installation and removal.
4. No storage of any materials shall be allowed inside the protective fencing.

6 TREE PROTECTION DETAIL
3/16" = 1'-0" P-CO-GRA-PHAS-06

- GENERAL LANDSCAPE NOTES:**
1. Plant locations are to be staked in the field. The location of all plant material shall be approved by the Landscape Architect prior to installation. Notify the Landscape Architect a minimum of 2 days prior to planting. Do not dig holes for planting material until staked locations have been approved.
 2. Contractor shall verify plant quantities. Any discrepancies shall be reported to the Landscape Architect. If a conflict arises between the plan drawings and the written plant schedule, the written plant schedule shall prevail.
 3. The contractor shall obtain all necessary permits pertaining to construction.
 4. Underground facilities, structures and utilities have been plotted from available surveys and records. Locations and quantities are approximate and shall be the contractor's responsibility to determine or verify their existence and exact location and avoid any damage.
 5. The contractor is responsible for the location and protection of all underground utilities during the landscape installation.
 6. Call 1-800-DIG-RITE (344-7483) a minimum of 72 hours prior to digging.
 7. Report any discrepancies found with regard to existing conditions or proposed design immediately to the Landscape Architect.
 8. Do not willfully proceed with construction as designed where it is found that known discrepancies exist. The contractor shall assume full responsibility for all necessary revisions due to failure to give such notification.
 9. Refer to Existing Conditions plan for underground utility locations.
 10. Any and all areas disturbed by construction activities outside of the limits of disturbance are to be restored with Turf-Type Tall Fescue Blend Seed, unless otherwise indicated.

- PLANTING SOIL NOTES:**
1. Planting soil shall be free of stones, stumps, roots or other woody material over 1 inch in diameter. For best results, brush or seeds from noxious weeds, such as Johnson Grass, Mugwort, Nutsedge and Canadian Thistle should not be present in the soils.
 2. Planting soil shall be installed with all new plantings, except for native seed areas.
 3. Excavate existing soil from proposed planting areas as shown in planting details and stockpile for re-use or for removal from site. Contractor shall be responsible for removing excess soil from site.
 4. As much as possible, do not remove soil within a 10 foot radius of existing trees to remain.
 5. Refer to specifications for planting soil requirements.

PLANTING SOIL THICKNESS	
Native Plug Areas	0'-3"
Lawn Areas	0'-3"
Trees	Depth of Rootball
Shrub Areas	0'-6"
Native Seed Areas	None

7 PLANTING SOIL THICKNESS CHART

COPYRIGHT ©
DG2 DESIGN



4835 MO 109, SUITE 102
EUREKA, MO 63025
TEL: 636.549.9007
www.dg2design.com
DG2 DESIGN MISSOURI STATE
CERTIFICATE
OF AUTHORITY #LC1126925

CONSULTANT

MASTERCARD PARKING LOT "E"
2200 MASTERCARD BOULEVARD
OFFALLON, MO 63368

NO.	ISSUED FOR	DATE
REV	REV NAME	REV DATE
	APPLICATION SITE PLANS	10/21/19
	APPLICATION SITE PLANS	10/11/19
	PPA DTS	11/06/19
	DD CONFORM	11/21/19
	SUBMIT SET	12/20/19

STAMP



Kristy DeGuire
Landscape Architect
LA-2010000189

DRAWING TITLE

Landscape Details

PROJECT #: 19-292

SHEET NUMBER

L4

FOR OFFICIAL USE ONLY