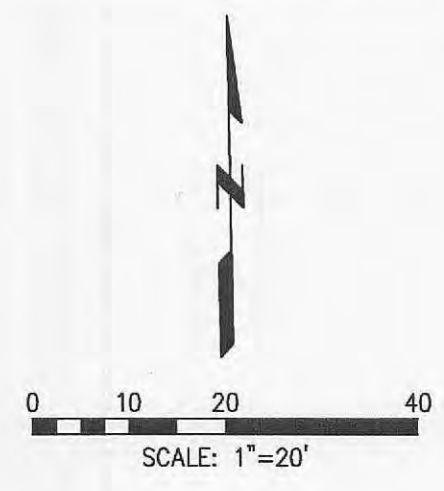



MAIN (VARIABLE WIDTH)



REV	DATE	DESCRIPTION	BY	ISSUE REF
1	9-8-11	DETECTION BASIN FENCING	JPB	
2	10-26-11	CITY COMMENTS	JPB	



PAVING SPECIFICATION

REFER TO SHEET SD1 DETAIL 11 FOR ASPHALT PAVEMENT DETAIL, REFER TO C0.1 AND C0.2 FOR TYPICAL PAVEMENT NOTES
 NOTE: MCDONALD'S PROJECT MANAGER RESERVES THE RIGHT TO REQUEST A COMPACTION TEST AND/OR A CORE SAMPLE. IF TESTS PROVE CORRECT, PER ABOVE SPECIFICATIONS, TESTS WILL BE AT THE EXPENSE OF MCDONALD'S, OTHERWISE G.C. WILL BE CHARGED.

LOT LIGHTING RECOMMENDATION

PARKING INFORMATION

TOTAL SPACES	38	— SPACES 10'-0" X 42' @ 80'
		3 SPACES 9'-0" X 19' @ 90'
		2 HCP SPACES 9'-0" X 19' @ 75'
		33 SPACES 9'-0" X 19' @ 75'

UTILITY INFORMATION

	SIZE	TYPE	LOCATION
SANITARY SEWER	-	-	-
WATER	-	-	-
STORM SEWER	-	-	-
ELECTRIC	-	-	-
GAS	-	-	-

SURVEY INFORMATION

PREPARED BY: **Farnsworth GROUP**
 20 ALLEN AVENUE, SUITE 200
 ST. LOUIS, MISSOURI 63119
 (314) 962-7900 / (314) 962-1263 Fax
 www.f-w.com

DATE:

LEGEND	
S	SANITARY SEWER
W	WATER
ST	STORM SEWER
E	ELECTRIC
G	GAS
LOT LIGHT	LP-30
EXISTING ELEVATION	(76.5)
PROPOSED ELEVATION	77.0


PLAN SCALE: SHOWN

STREET ADDRESS
 1001 NORTH MAIN STREET

CITY STATE
 O'FALLON MISSOURI

COUNTY
 ST. CHARLES

REGIONAL DWG. NO NATIONAL NUMBER
 024-0674 -



PLAN APPROVAL	DATE
SIGNATURE (2 REQUIRED)	
REGIONAL MGR.	
CONST. MGR.	
PROJECT MANAGER	
REAL ESTATE MGR.	
CO-SIGN SIGNATURES	
CONTRACTOR	
OWNER	

STATUS	DATE	BY
PRELIMINARY	5-25-11	FG
FINAL PLAN	-	FG
AS-CONST.		

C1.5
 LANDSCAPE PLAN
 FG JOB NO 0110464