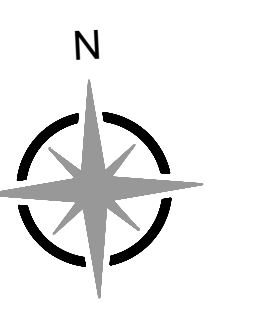




Engineering Surveys & Services
DELIVERING YOUR VISION™


1113 Fay Street, Columbia, MO 65201
573-449-2646
802 El Dorado Drive, Jefferson City, MO 65101
673-636-3303
1775 West Main Street, Sedalia, MO 65301
660-826-8618
www.ess-inc.com
MO Engineering Corp. # 2004005018



0 1"
SCALE: 1" = 10'

MEADOWOOD ESTATES II, LP
MEADOWOOD ESTATES - PHASE II
LOT 4 - MEADOWOOD ESTATES SUBDIVISION
O'FALLON, ST. CHARLES COUNTY, MISSOURI

10/20/2022



Kelly A. Lohsandt
KELLY A. LOHSANDT
PROFESSIONAL ENGINEER
PE-2021032813

IF ORIGINAL SIGNATURE OR DIGITAL AUTHENTICATION IS NOT PRESENT THIS MEDIA SHOULD NOT BE CONSIDERED A CERTIFIED DOCUMENT.

Date
OCTOBER 5, 2022

Revised
② CITY COMMENTS OCT. 20, 2022

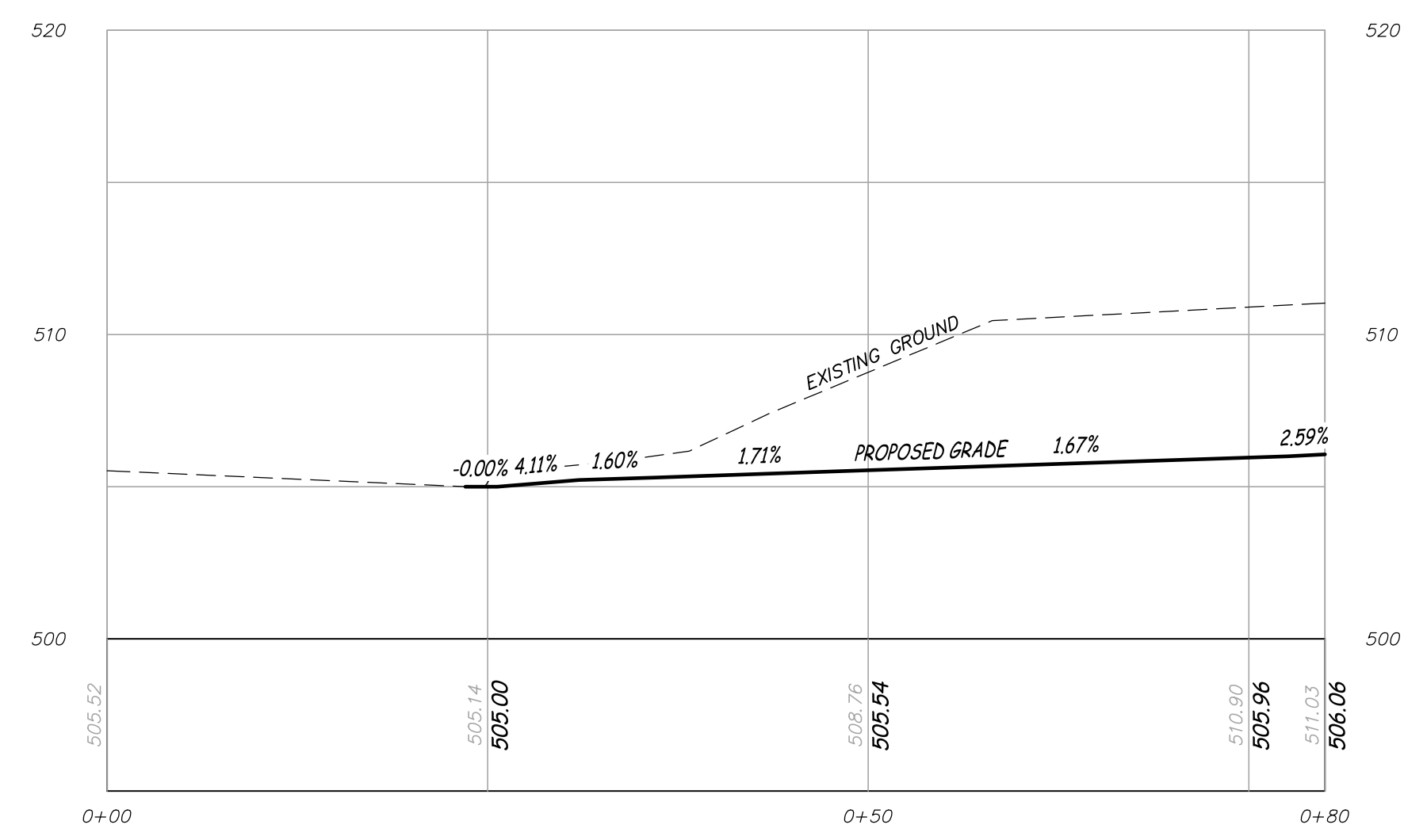
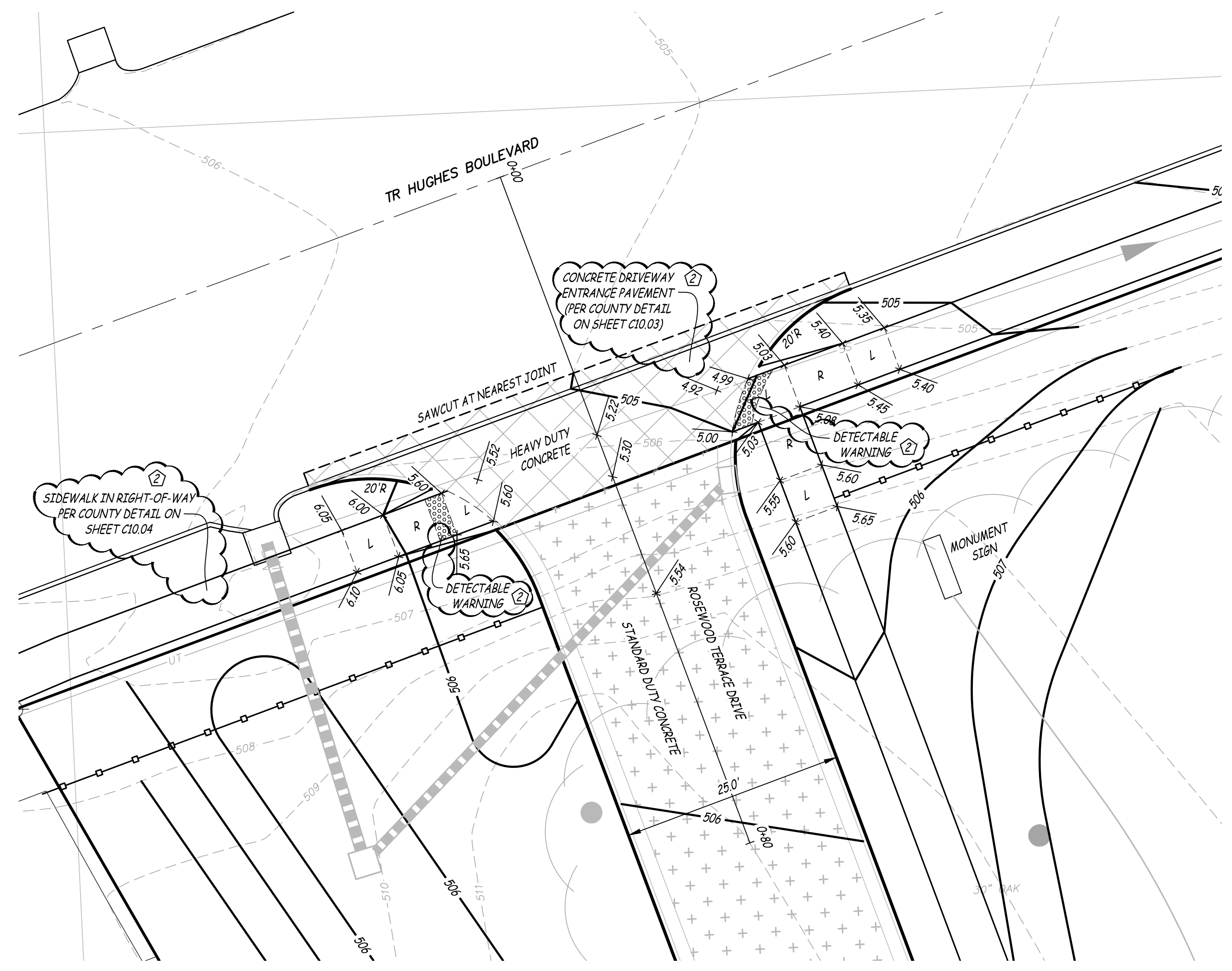
Design: KAL Drawn: CGH

DRIVEWAY ENTRANCE PLAN

Sheet

C3.03

ESS&S PROJECT NO. 15511



DRIVEWAY
SCALE - HORIZ. 1" = 10'
VERT. 1" = 5'

P:\GENERAL PROJECTS\15511-ES-MEADOWOOD-II-STEP\PLAN\CAD\15511 SITE PLAN.DWG 10/19/2022