45+50



45+00



44+50

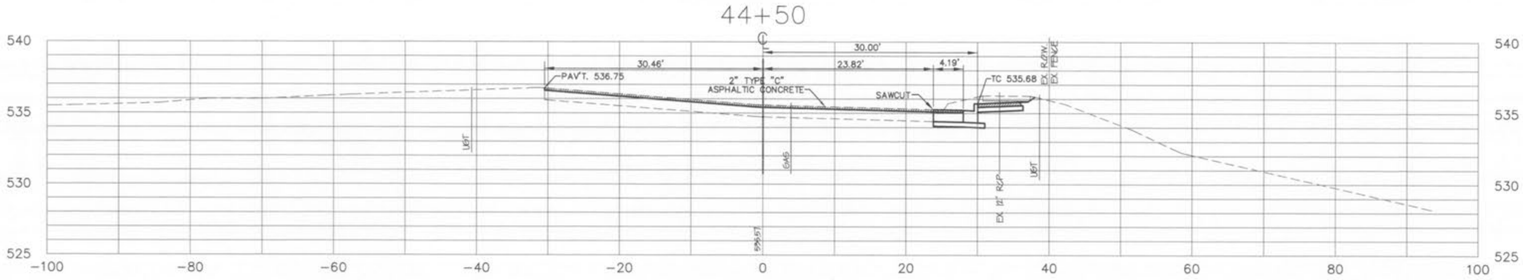

44+00



43+50

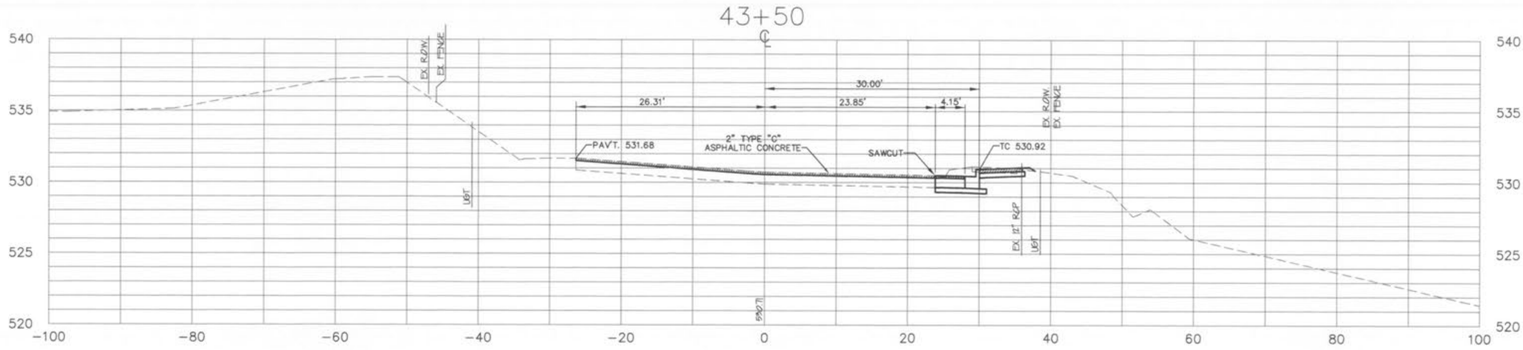

NOTE:
MILL 2" OF EXISTING ASPHALT PAVEMENT FROM ALL CROSS SECTIONS

SCALE:
1"=10' HORIZONTAL
1"=5' VERTICAL

NOTE:
UNDERGROUND UTILITIES HAVE BEEN PLOTTED FROM AVAILABLE INFORMATION AND THEREFORE THEIR LOCATIONS SHALL BE CONSIDERED APPROXIMATE ONLY. THE VERIFICATION OF THE LOCATION OF ALL UNDERGROUND UTILITIES, EITHER SHOWN OR NOT SHOWN ON THESE PLANS, SHALL BE THE RESPONSIBILITY OF THE CONTRACTOR, AND SHALL BE LOCATED PRIOR TO ANY GRADING OR CONSTRUCTION OF THE IMPROVEMENTS.

DESIGNED: ERB
CHECKED: CEM
DATE: 11/7/03
PROJECT NO.: 00-034
SHEET 17 OF 33

SEAL 11-10-03

DISCLAIMER OF RESPONSIBILITY

CITY OF O'FALLON
COMMUNITY DEVELOPMENT
DESIGN DIVISION
O'FALLON, MISSOURI

MEXICO ROAD LANE ADDITION

ROADWAY SECTIONS