




47+50




47+24.25




47+00



46+50



46+00



NOTE:
MILL 2" OF EXISTING ASPHALT PAVEMENT
FROM ALL CROSS SECTIONS

SCALE:
1"=10' HORIZONTAL
1"=5' VERTICAL

NOTE:
UNDERGROUND UTILITIES HAVE BEEN PLOTTED FROM AVAILABLE
INFORMATION AND THEREFORE THEIR LOCATIONS SHALL BE CONSIDERED
APPROXIMATE ONLY. THE VERIFICATION OF THE LOCATION OF ALL
UNDERGROUND UTILITIES, EITHER SHOWN OR NOT SHOWN ON THESE
PLANS SHALL BE THE RESPONSIBILITY OF THE CONTRACTOR, AND SHALL
BE LOCATED PRIOR TO ANY GRADING OR CONSTRUCTION OF THE
IMPROVEMENTS.



DISCLAIMER OF RESPONSIBILITY
I HEREBY SPECIFY THAT THE DOCUMENTS REFERRED
TO BE APPROVED BY ME, AND I ACCEPT THE LIMITED
TO THIS SHEET, AND I HEREBY DISCLAIM ANY
RESPONSIBILITY FOR ALL OTHER DRAWINGS,
SPECIFICATIONS, ESTIMATES, REPORTS OR OTHER
DOCUMENTS OR INSTRUMENTS RELATING TO OR
HEREIN BEING A PART OF THE CONTRACT OR PART
OF THE ARCHITECTURAL OR ENGINEERING PROJECT
OR WORK.



SEAL 11-19-03

DESIGNED: ERB
CHECKED: CEM
DATE: 11/2/03
PROJECT NO.: 00-034

SHEET
18 OF 33

MEXICO ROAD LANE ADDITION

ROADWAY SECTIONS

CITY OF O'FALLON
COMMUNITY DEVELOPMENT
DESIGN DIVISION
O'FALLON, MISSOURI