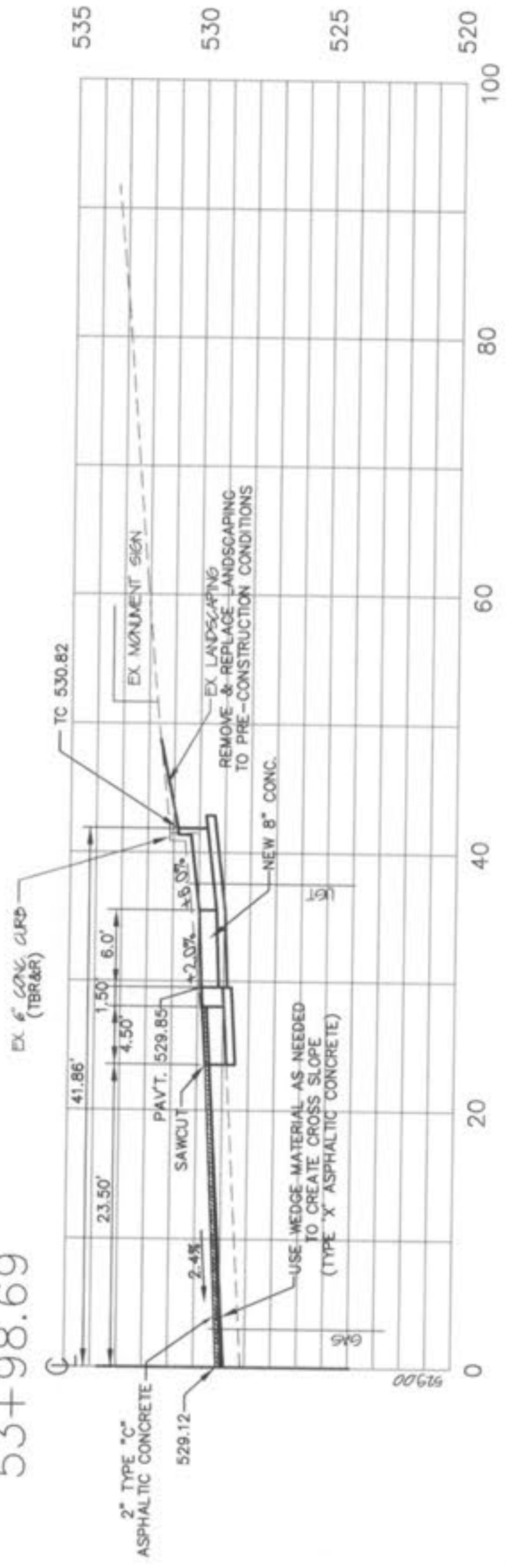
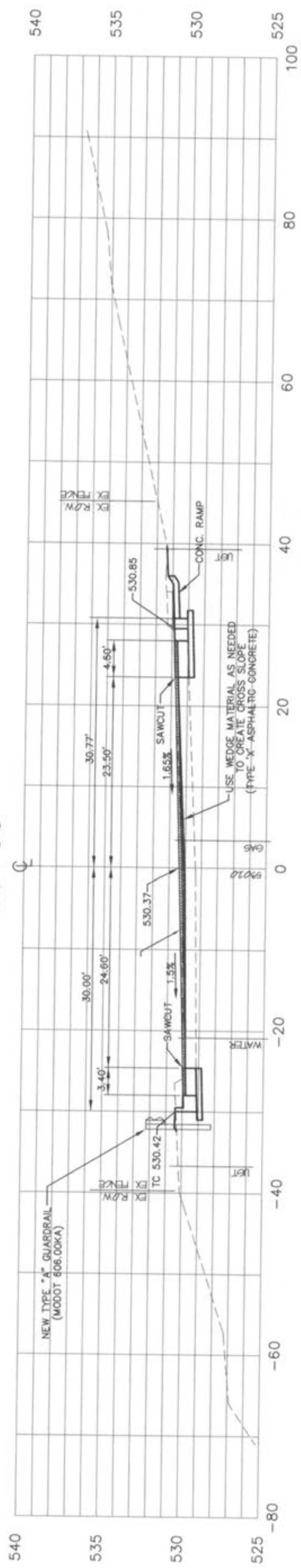


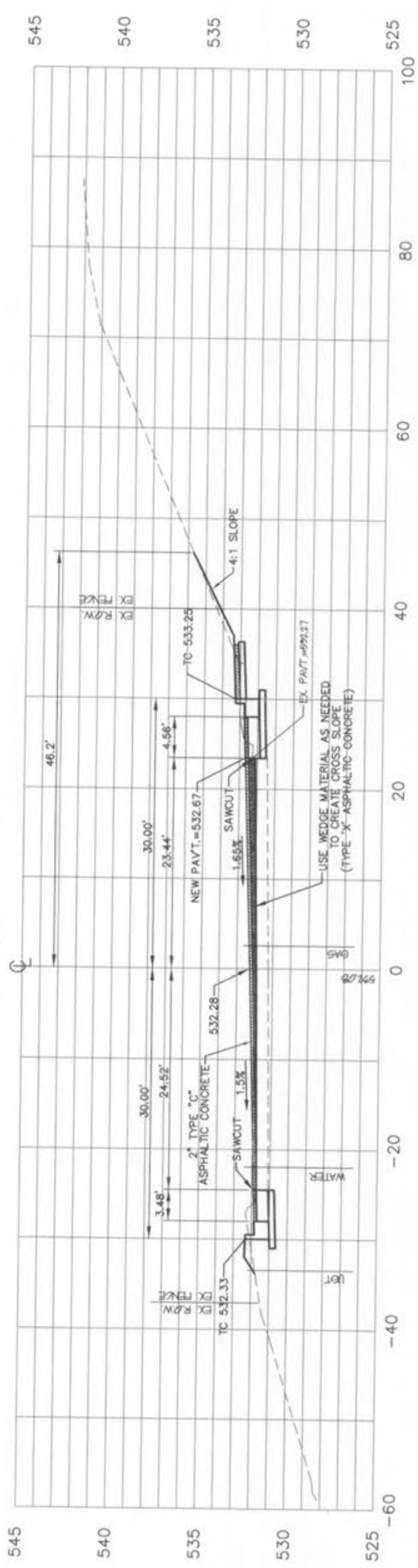
53+98.69



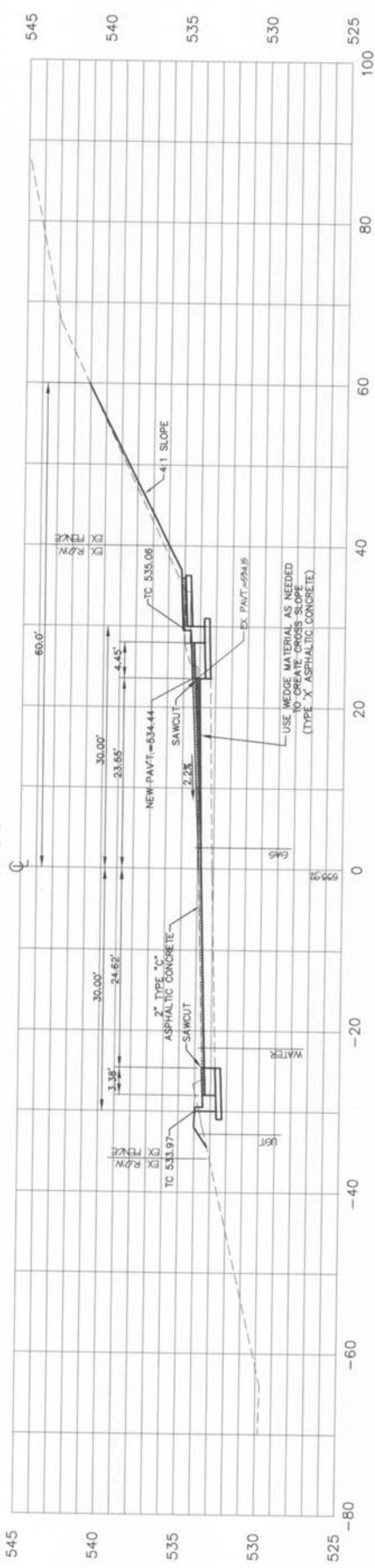
53+50



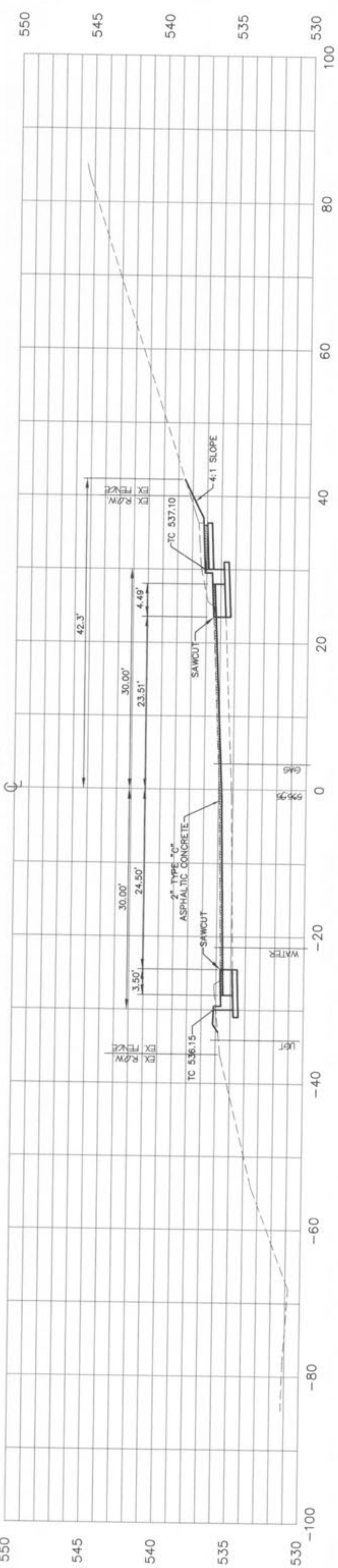
53+00



52+50



52+00



NOTE:  
MILL 2" OF EXISTING ASPHALT PAVEMENT FROM ALL CROSS SECTIONS

SCALE:  
1"=10' HORIZONTAL  
1"=5' VERTICAL

NOTE:  
UNDERGROUND UTILITIES HAVE BEEN PLOTTED FROM AVAILABLE INFORMATION AND THEREFORE THEIR LOCATIONS SHALL BE CONSIDERED APPROXIMATE ONLY. THE VERIFICATION OF THE LOCATION OF ALL UNDERGROUND UTILITIES, EITHER SHOWN OR NOT SHOWN ON THESE PLANS SHALL BE THE RESPONSIBILITY OF THE CONTRACTOR, AND SHALL BE LOCATED PRIOR TO ANY GRADING OR CONSTRUCTION OF THE IMPROVEMENTS.



DISCLAIMER OF RESPONSIBILITY  
I HEREBY CERTIFY THAT THE DOCUMENTS INTENDED TO BE REPRODUCED BY THIS SEAL ARE LIMITED TO THE PROJECT AND THE CONTRACTOR'S RESPONSIBILITY FOR ALL OTHER DOCUMENTS, ESTIMATES, REPORTS OR OTHER DOCUMENTS OR INSTRUMENTS RELATING TO OR INTENDED TO BE USED FOR ANY PART OR PARTS OF THE ARCHITECTURAL OR ENGINEERING PROJECT OR SERVICE.

STATE OF MISSOURI  
CHARLES E. MOORE  
PROFESSIONAL ENGINEER  
SEAL 11-14-07

DESIGNED: ERB  
CHECKED: CEM  
DATE: 11/27/03  
PROJECT NO.: 00-034

SHEET  
21 OF 33