












# CITY OF O'FALLON, MISSOURI

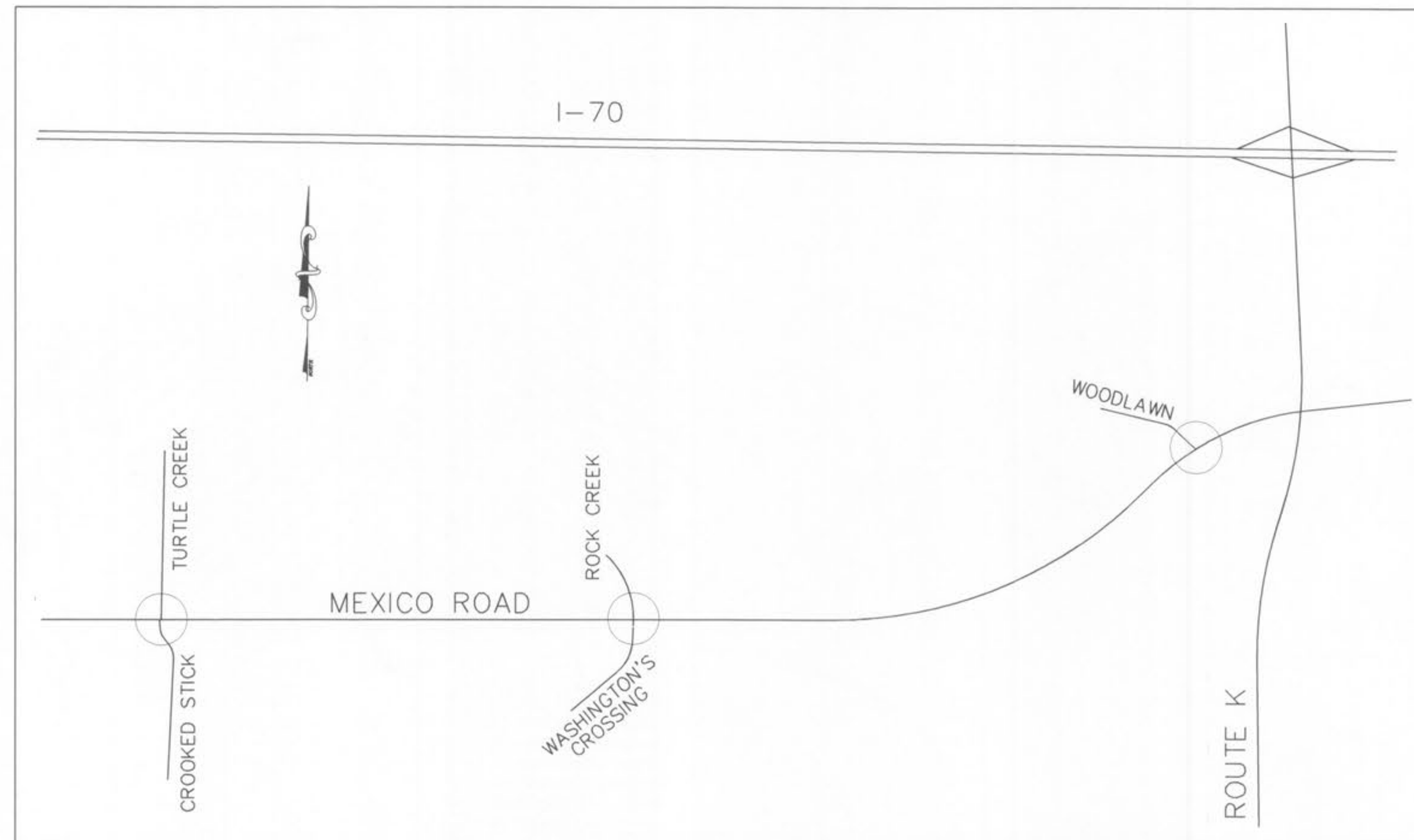
## MEXICO ROAD TRAFFIC SIGNALS

MEXICO ROAD AND TURTLE CREEK / CROOKED STICK  
 MEXICO ROAD AND ROCK CREEK / WASHINGTON'S CROSSING  
 MEXICO ROAD AND WOODLAWN

### CONSTRUCTION PLANS

#### LEGEND

- PULL BOX 
- CONTROLLER 
- TRAFFIC SIGNAL HEAD 
- LOOP DETECTOR 
- PEDESTRIAN SIGNAL HEAD 
- MAST ARM 
- POWER POLE 
- POWER SUPPLY 
- SIGN 
- STOP BAR 
- CONDUIT 



PROJECT LOCATION MAP  
 NOT TO SCALE

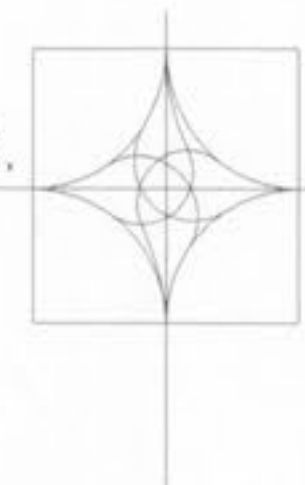
#### INDEX OF SHEETS

SHEET NO.	DESCRIPTION
1	MEXICO ROAD AND TURTLE CREEK/CROOKED STICK TRAFFIC SIGNAL PLAN
2-5	MEXICO ROAD AND TURTLE CREEK/CROOKED STICK QUANTITY SHEETS
6	MEXICO ROAD AND ROCK CREEK/WASHINGTON'S CROSSING TRAFFIC SIGNAL PLAN
7-10	MEXICO ROAD AND ROCK CREEK/WASHINGTON'S CROSSING QUANTITY SHEETS
11	MEXICO ROAD AND WOODLAWN TRAFFIC SIGNAL PLAN
12-15	MEXICO ROAD AND WOODLAWN QUANTITY SHEETS

**NOTE:**  
 FOR LOCATIONS OF BURIED UTILITIES, CALL  
 1-800-DIG-RITE OR THE OPERATING  
 AUTHORITY AT LEAST 48 HOURS PRIOR  
 TO THE COMMENCEMENT OF CONSTRUCTION.

ENGINEER & SURVEYOR:

ENGINEERING DESIGN SOURCE, INC.  
 1415 ELBRIDGE PAYNE RD.  
 CHESTERFIELD, MO. 63017  
 SUITE 220  
 (636) 537-5585



6-6-2000

DATE

CITY OF O'FALLON, MISSOURI  
 Approved By:

CITY ENGINEER \_\_\_\_\_ DATE \_\_\_\_\_