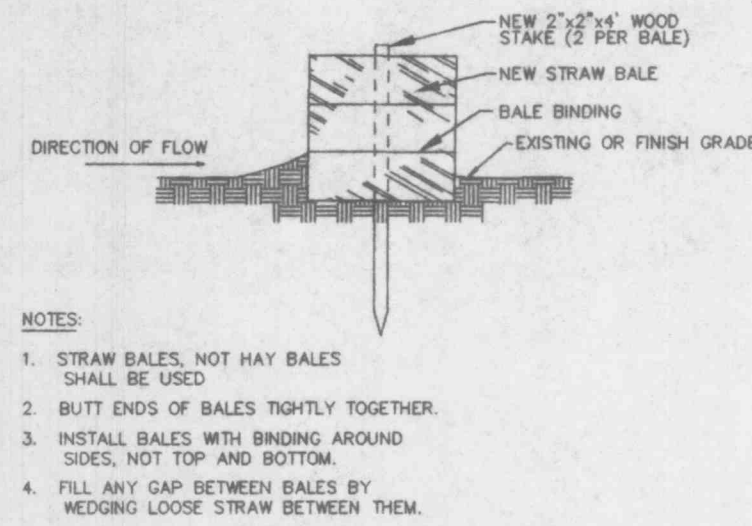
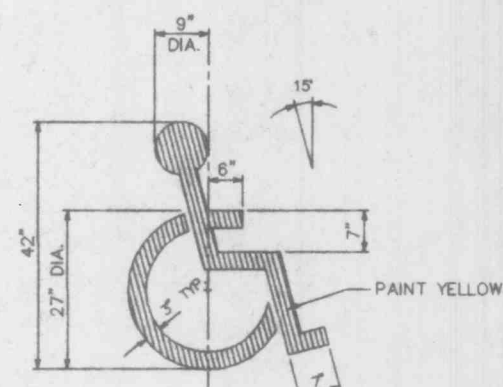


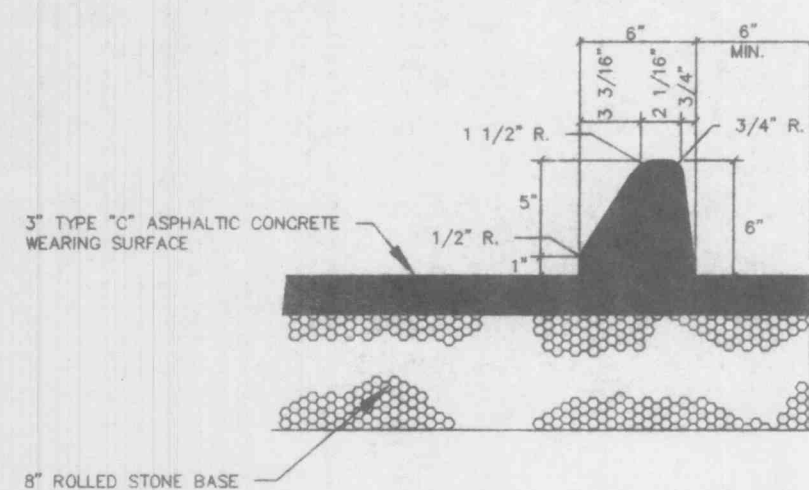
CONCRETE CURB DETAIL  
NO SCALE



SEDIMENT BARRIER  
NO SCALE



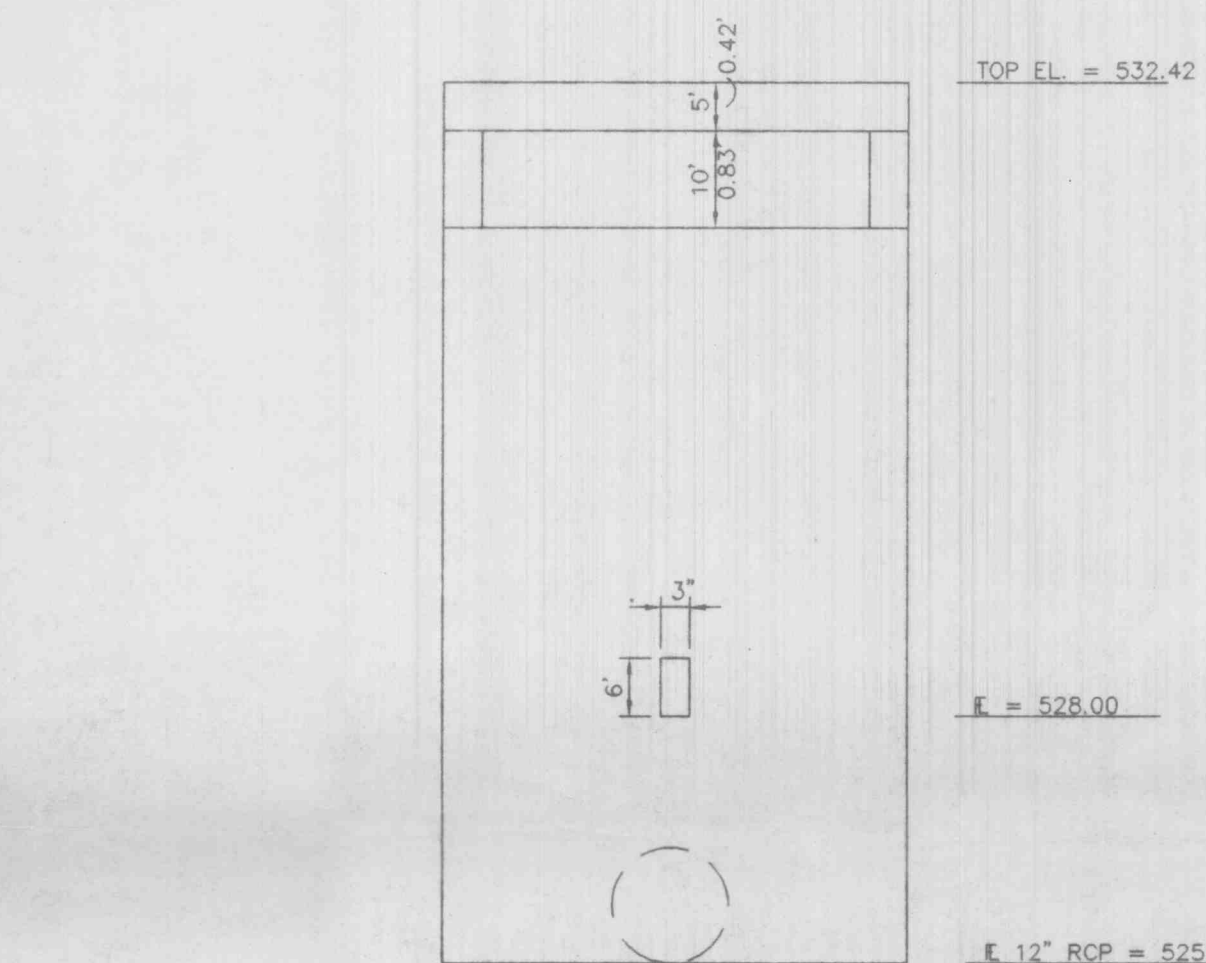
PAINTED HANDICAPPED PARKING SYMBOL  
NO SCALE



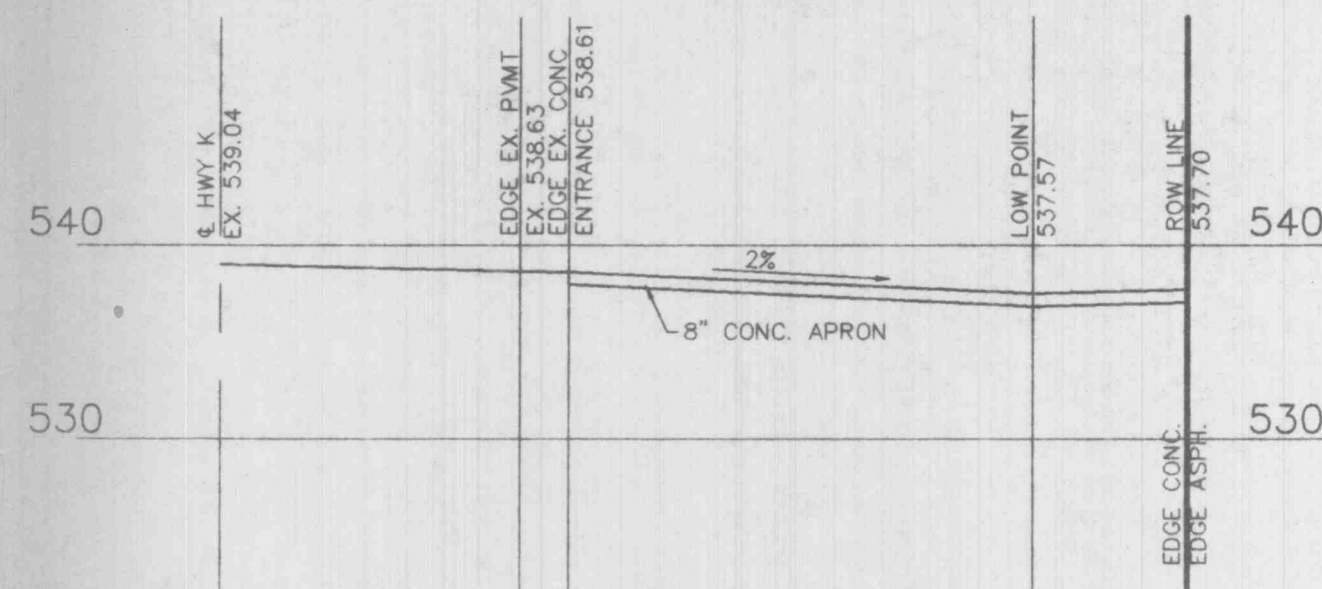
ASPHALT CURB & PAVEMENT DETAIL  
NO SCALE



HANDICAP PARKING SIGN  
NO SCALE

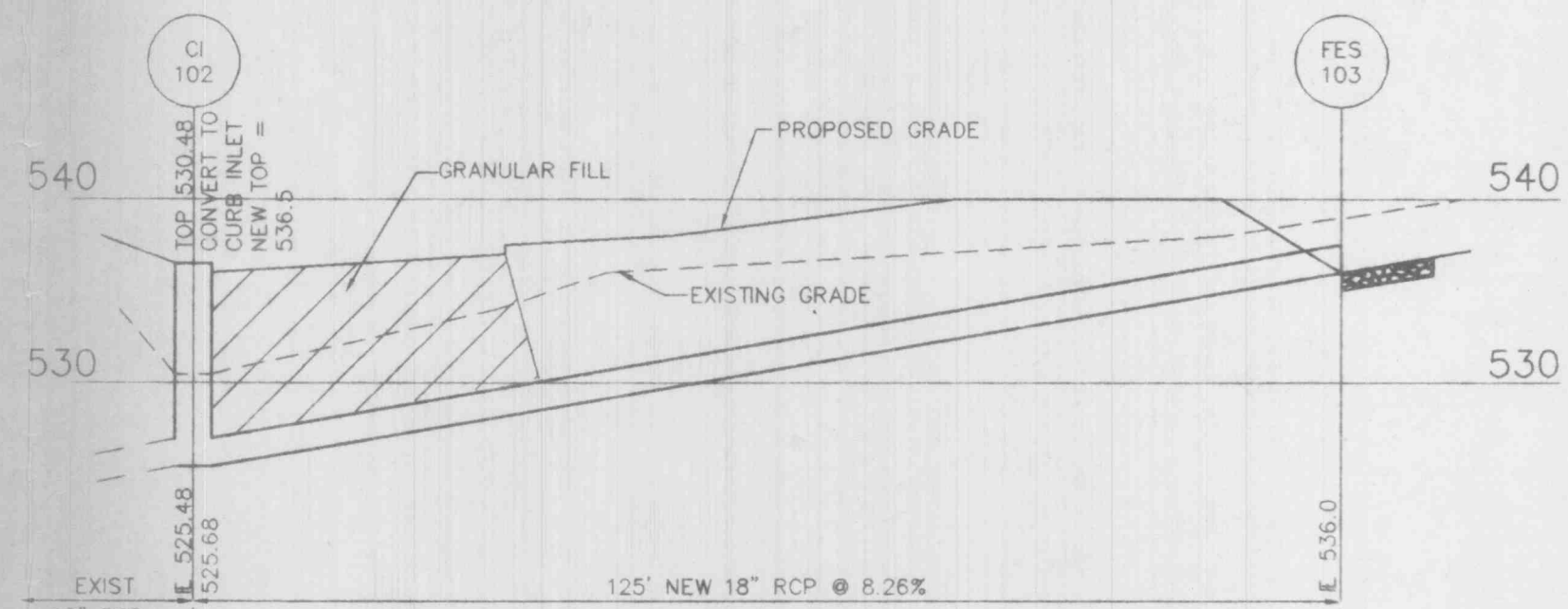


DETENTION BASIN OVERFLOW STRUCTURE  
(AREA INLET-2 SIDES OPEN)  
NOT TO SCALE



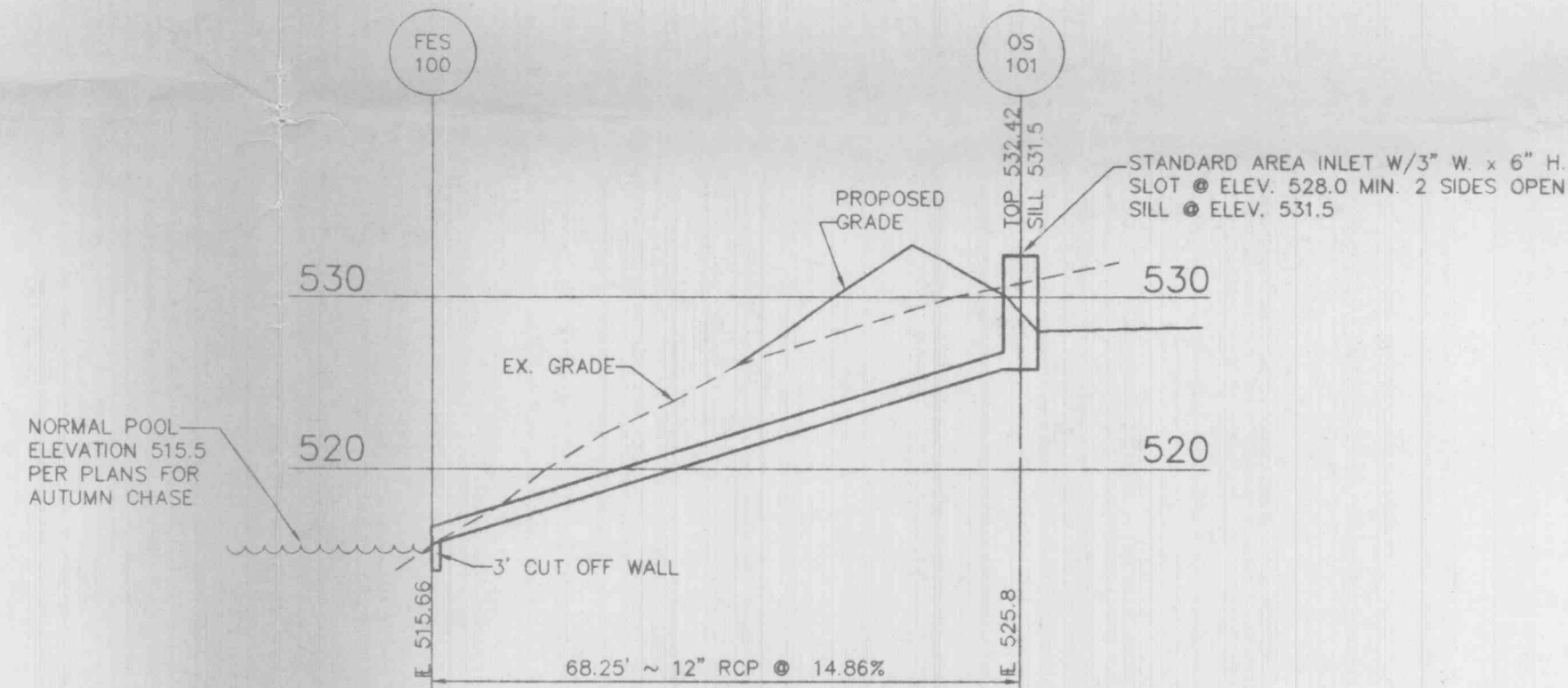
ENTRANCE PROFILE

SCALE: 1" = 20' HORIZ.  
1" = 10' VERT.



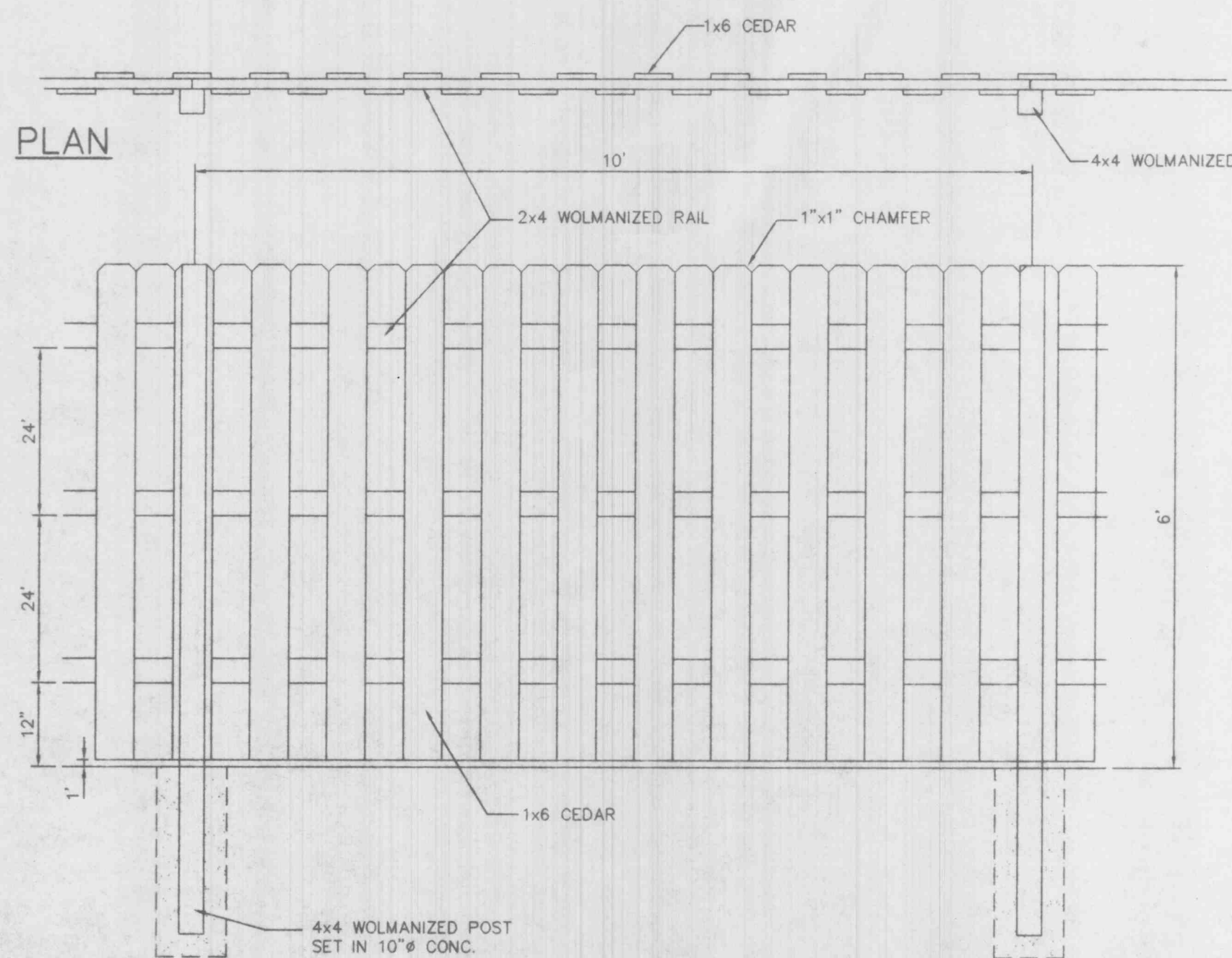
STORM SEWER PROFILE

SCALE: 1" = 20' HORIZ.  
1" = 10' VERT.



STORM SEWER PROFILE

SCALE: 1" = 20' HORIZ.  
1" = 10' VERT.



ELEVATION


SCREEN FENCE DETAIL

SCALE: 1" = 20' HORIZ.

MISSOURI TIRE  
668 JUNGERMANN ROAD  
ST. PETERS, MO. 63376  
928-6116

PREPARED FOR:

DISCLAIMER OF RESPONSIBILITY  
I hereby specify that the documents intended to be authorized by my seal are limited to this sheet, and I hereby disclaim any responsibility for all other drawings, specifications, estimates, reports or other documents or instruments relating to or intended to be used for any part or parts of the architectural or engineering project or survey.



Copyright 1994  
Boy Engineering Company, Inc.  
All Rights Reserved

REVISIONS	
DJB	8-17-94
PJS	9-14-94
RLF	9-29-94



ENGINEERING  
PLANNING  
SURVEYING  
221 Point West Boulevard  
St. Charles, MO. 63301  
314-946-6588  
314-724-3330  
FAX 947-9182

AUGUST 4, 1994  
DATE  
94-5706  
PROJECT NUMBER  
2 OF 2  
SHEET OF  
5706CON.DWG  
FILE NAME  
PJS  
DRAWN CHECKED