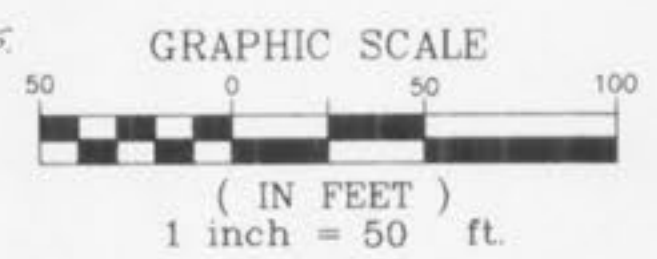
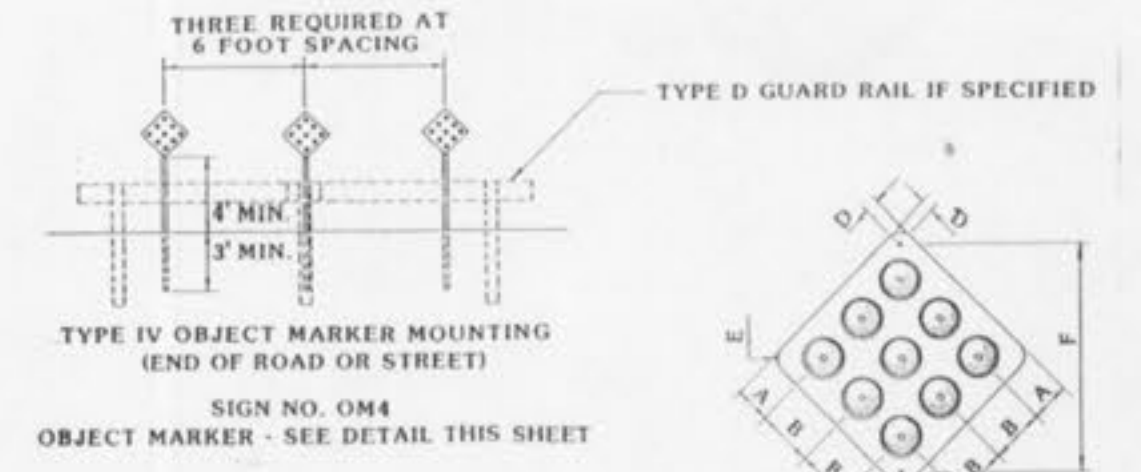


NOTE:
Underground utilities and structures have been plotted from available information and therefore, their location must be considered approximate only. It is the responsibility of the individual contractors to notify the utility companies before actual construction.

164 ← Typical Lot #
1+32 ← Typical Sanitary Sewer Lateral Wye Station
271 ← Typical Street Address
St. Charles, MD.
63304



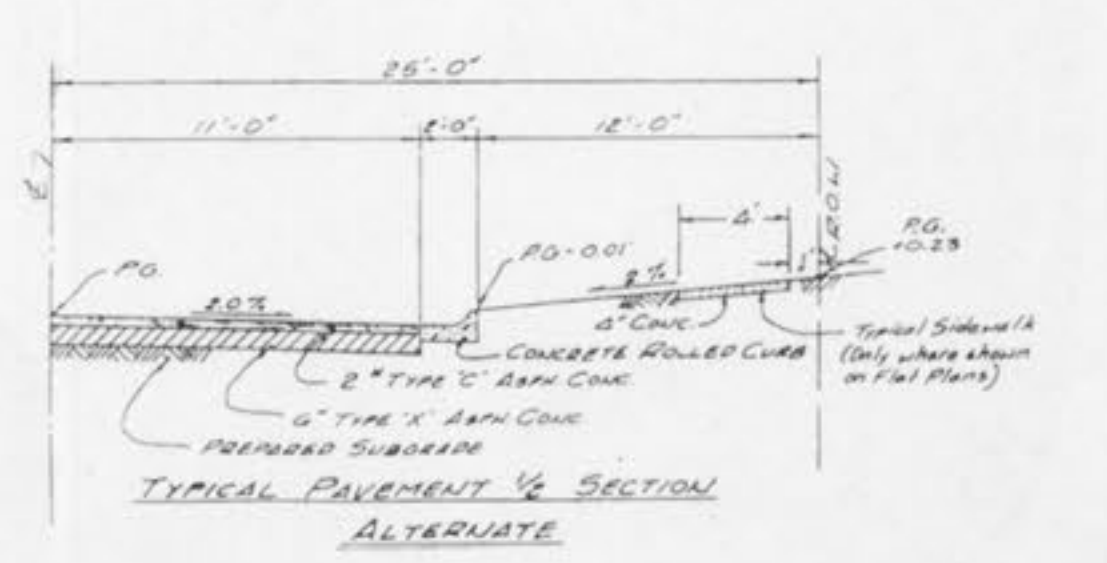
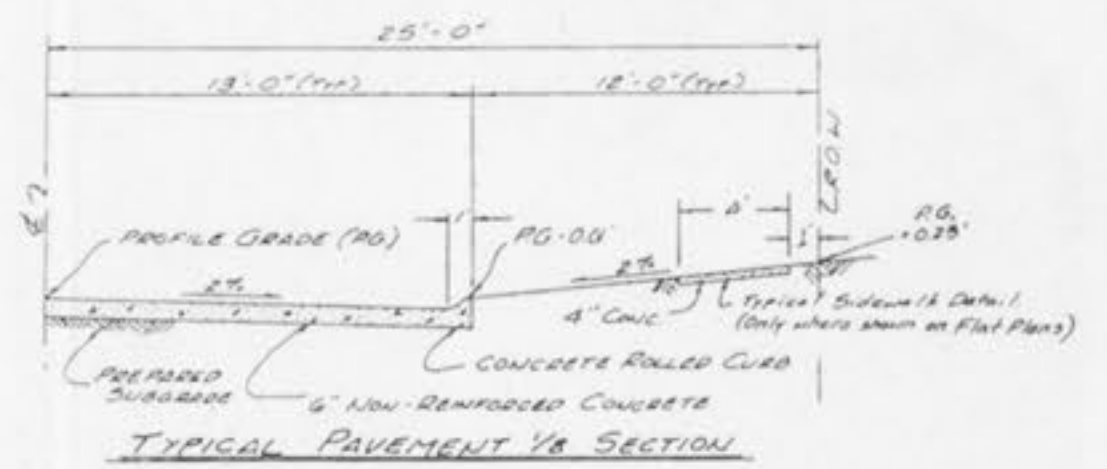
Note: At all intersections, rounding radius is 25' for ROW and 37' for pavement.



SIGN	A	B	C	D	E	F
TYPE IV OBJECT MARKER IMMEDIATELY IN BACK OF GUARD RAIL	18" x 18"	3-11/16"	5-5/16"	3-1/4"	1-1/4"	1-1/2" R 22"

THICKNESS OF FLAT SHEET FOR TYPE IV OBJECT MARKER SHALL BE 0.063"

BARRICADE DETAIL
N.T.S.



SWALE "A"
6" x 12" Flat Bottom
Concrete - See Detail on Sheet 4 of 15

SWALE "B"
6" x 12" Flat Bottom
Concrete - See Detail on Sheet 4 of 15

Grouted Rip Rap with Energy Dissipator - See Detail on Sheet 9 of 15

SEE SHEET 3 / 15