

PROPERTY N/F
DONALD C. MOLLISON AND
MARIANNE E. MOLLISON
2692/85
PARCEL 2
ZONED: UNZD
CITY OF O'FALLON

PROPERTY N/F
RONALD C. MOLLISON AND
MARIANNE E. MOLLISON
2692/85
PARCEL 1
ZONED: UNZD
CITY OF O'FALLON

PROPERTY N/F
KENNETH L. STEVENS AND
MELISSA A. STEVENS
2057/1464
ZONED: A
ST. CHARLES COUNTY

PROPERTY N/F
MARY JONES
756/384
ZONED: A
ST. CHARLES COUNTY


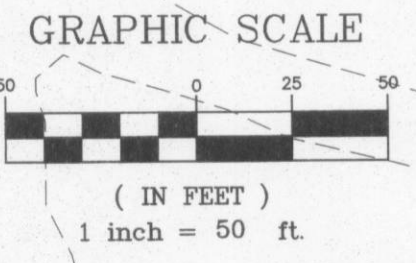

PROPERTY N/F
CHESTER YOUNG AND
JULIA YOUNG
761/208
ZONED: A
ST. CHARLES COUNTY

PROPERTY N/F
DENNIS M. SCALLY AND
PHYLLIS M. SCALLY
1779/1946
ZONED: A
ST. CHARLES COUNTY

PROPERTY N/F
TALL TREE FARM L.P.
4179/2180 PARCEL 2
ZONED: A
ST. CHARLES COUNTY

PROPERTY N/F
OSCAR SCHIERBAUM
105/293
ZONED: A
ST. CHARLES COUNTY

DIEHR ROAD AS ESTABLISHED BY ST. CHARLES COUNTY CIRCUIT COURT SURVEYED BY ALFRED RISKE DURING OCTOBER 1839, RECORDED IN ROAD PLAT BOOK 2 PAGE 102 OF THE ST. CHARLES COUNTY RECORDS ROADWAY APPEARS TO NO LONGER BE USED IN THIS AREA AS IT IS NOW REALIGNED AND TRAVELED TO THE NORTH AS SHOWN ON THIS SURVEY DRAWING (TO BE VACATED)



UNDERGROUND UTILITIES HAVE BEEN PLOTTED FROM AVAILABLE INFORMATION AND THEREFORE THEIR LOCATIONS SHALL BE CONSIDERED APPROXIMATE ONLY. THE VERIFICATION OF THE LOCATION OF ALL UNDERGROUND UTILITIES, EITHER SHOWN OR NOT SHOWN ON THESE PLANS SHALL BE THE RESPONSIBILITY OF THE CONTRACTOR, AND SHALL BE LOCATED PRIOR TO ANY GRADING OR CONSTRUCTION OF THE IMPROVEMENTS.