

INDIAN SPRINGS  
PLAT ONE  
P.B. 34, PG. 288

NOTE:  
FOR AREAS WHERE EXISTING TREES ARE TO  
REMAIN, TEMPORARY MEASURES WILL BE  
REQUIRED TO ENSURE THAT ADDITIONAL  
TREES ARE NOT REMOVED AND THE ROOT  
ZONE OF THE EXISTING TREES ARE NOT  
DISTURBED.

PROJECT TITLE

MUIRFIELD  
MANOR

PFS No. 13033.MCHO.00R

PICKETT, RAY & SILVER INC  
CIVIL ENGINEERING, LAND SURVEYING,  
AND NATURAL RESOURCES SERVICES

Branson  
St. Peters  
22 Richmond Center Court  
St. Peters, MO 65276

Phone (636) 397-1104  
Fax (636) 397-1104  
www.prs3.com 1-800-708-3918

ENGINEER'S AUTHENTICATION  
THE RESPONSIBILITY FOR PROFESSIONAL ENGINEERING  
LIABILITY ON THIS PROJECT IS HEREBY LIMITED TO THE  
SET OF PLANS AUTHENTICATED BY THE SEAL,  
SIGNATURE, AND DATE HEREON ATTACHED.  
RESPONSIBILITY IS DISCLAIMED FOR ALL OTHER  
ENGINEERING PLANS IN THIS PROJECT AND  
SPECIALLY EXCLUDES REVISIONS AFTER THIS DATE  
UNLESS REAUTHENTICATED.

PICKETT, RAY & SILVER, INC. MO  
LICENSE #000325



DOUGLAS S. TIEMANN  
PROFESSIONAL ENGINEER LICENSE E-23345

Developer / Owner Information  
MCKELVEY HOMES  
218 Chesterfield Towne Centre  
Chesterfield, Missouri 63005  
Phone: 636-530-6900



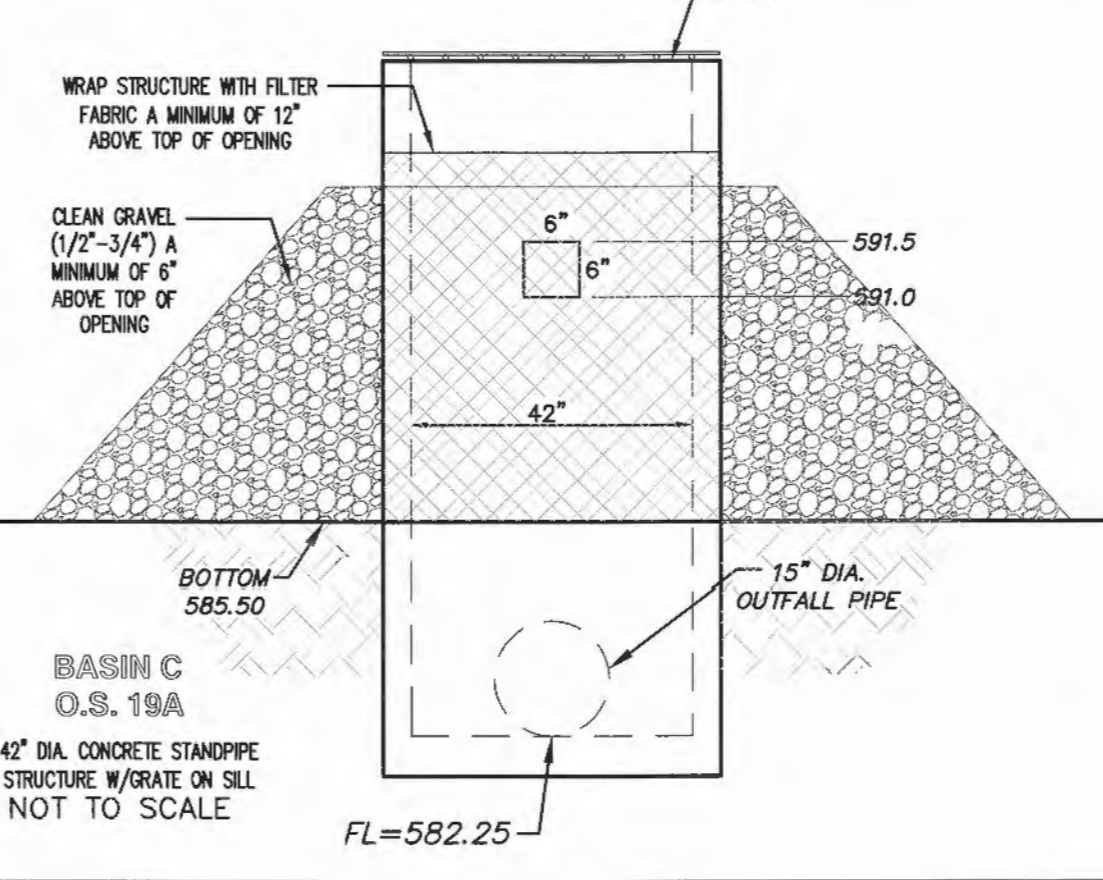
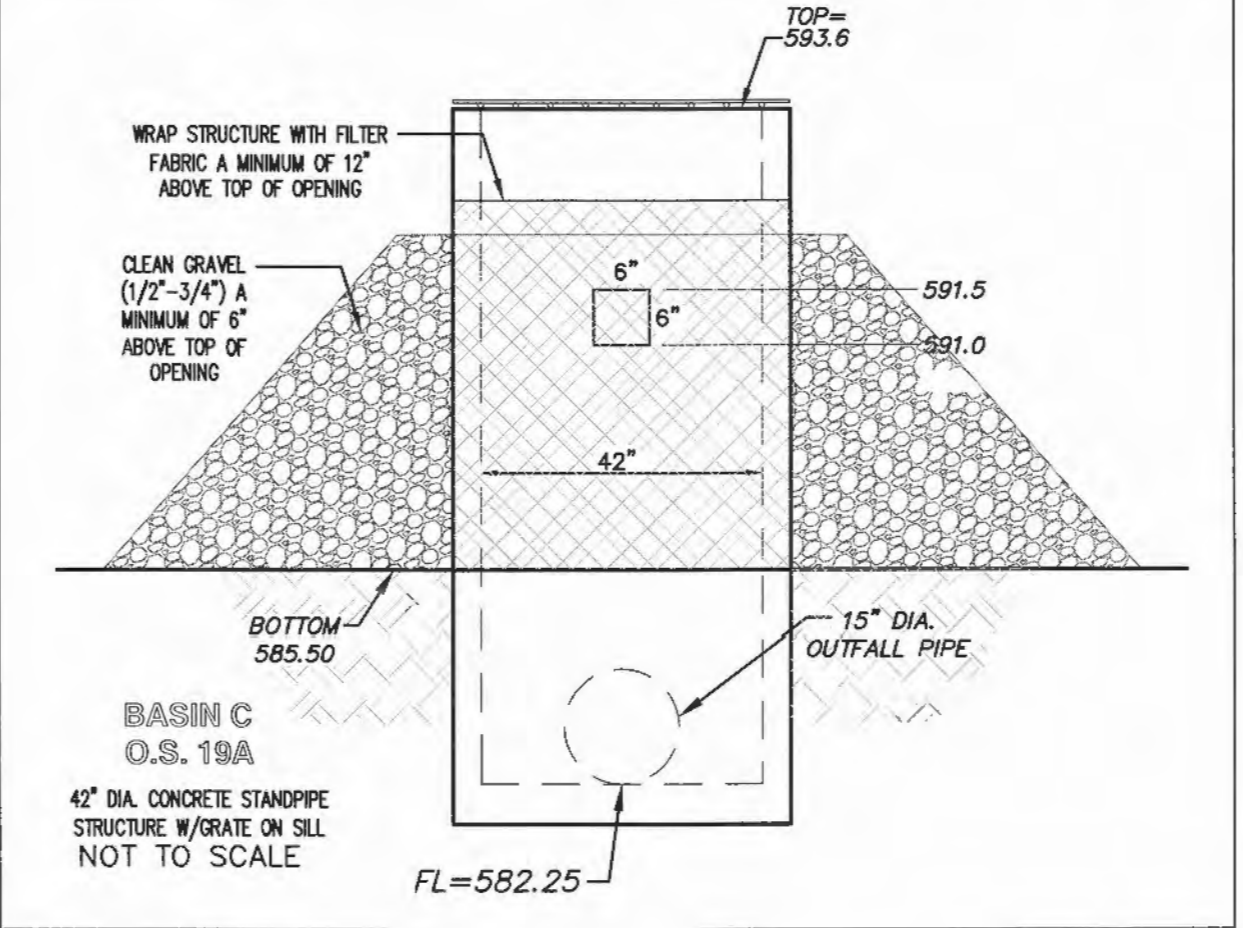
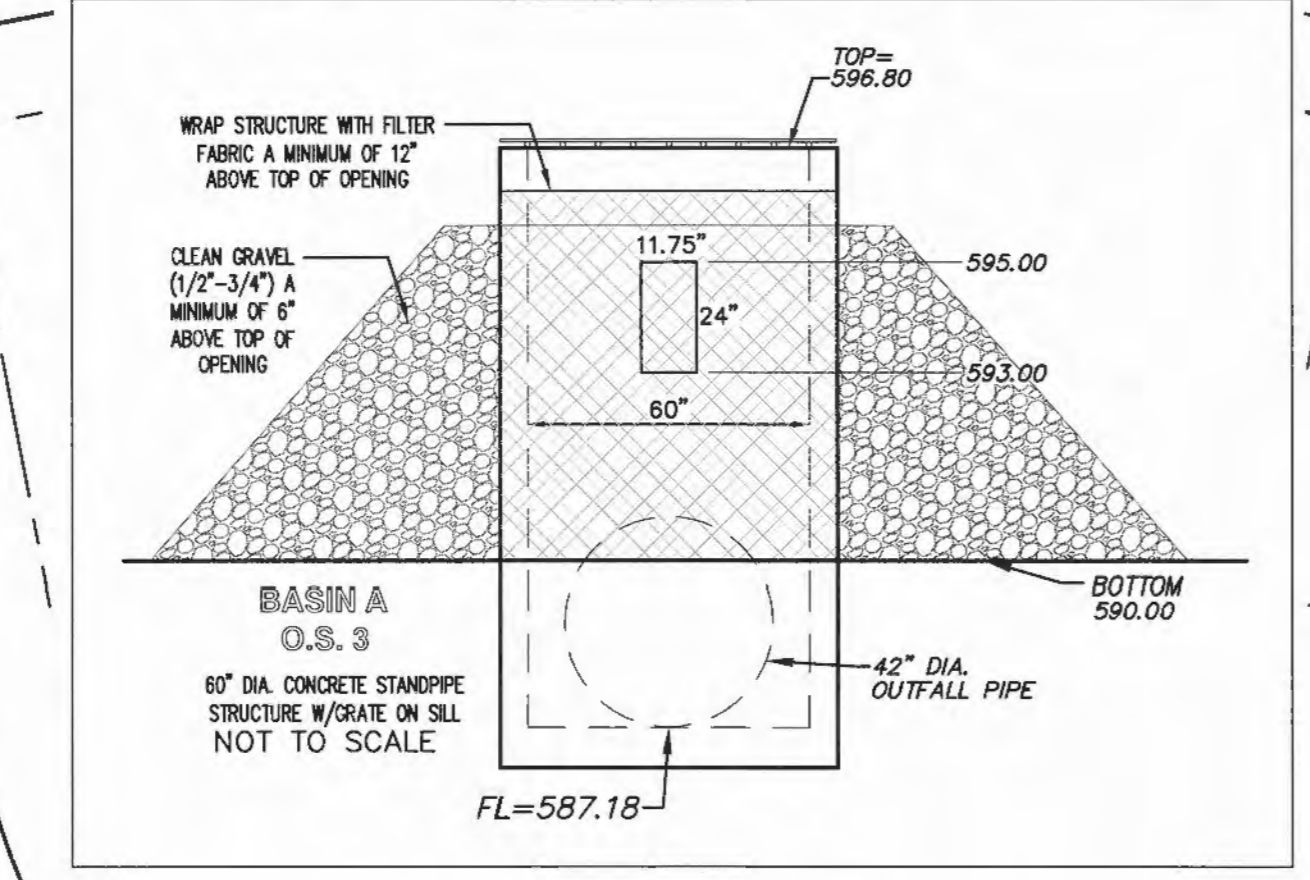
CITY OF OFALLON Rough Grading + Erosion Control Plan

P+Z No. 28-13

City No.

Page No.

5 of 27



UTILITY NOTE:  
UNDERGROUND FACILITY STRUCTURES AND UTILITIES HAVE BEEN  
PLOTTED FROM AVAILABLE SURVEYS AND RECORDED INFORMATION AND,  
THEREFORE, THEIR LOCATIONS MUST BE CONSIDERED APPROXIMATE ONLY.  
VERIFICATION OF LOCATION OF ALL UNDERGROUND STRUCTURES AND  
FACILITIES EITHER SHOWN OR NOT SHOWN ON THESE PLANS, SHALL BE  
THE RESPONSIBILITY OF THE CONTRACTOR.