
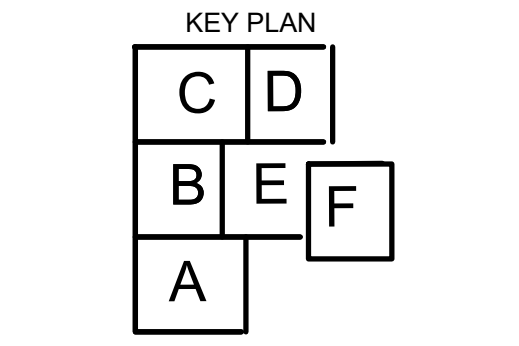


THE PROFESSIONALS WHOSE SIGNATURES AND SEALS
 APPEAR ON THIS SHEET ONLY ALL OTHER PLANS,
 SPECIFICATIONS, REPORTS, AND OTHER DOCUMENTS,
 DESIGN OR REVISIONS BY CONTRACTORS, OWNER OR
 OTHERS ARE NOT PART OF THE PROJECT FOR WHICH
 THIS SEAL INDICATES RESPONSIBILITY.

April Giesmann - Civil Engineer
 MO PE # - 2001004592



10/04/2017
 Horner & Shifrin, Inc.
 Missouri State Certificate of
 Authority #000159



Issuances

No.	Description	Date
01	PRICING SET	04/18/17
02	PRELIM P&Z	04/28/17
03	P&Z RESUBMIT	05/17/17
04	100% DD SET	05/31/17
05	50% CD SET	07/14/17
06	90% CD SET	08/01/17
07	PERMIT SET	08/18/17
08	PERMIT SET	09/22/17
09	PERMIT SET REVISIONS	10/04/17

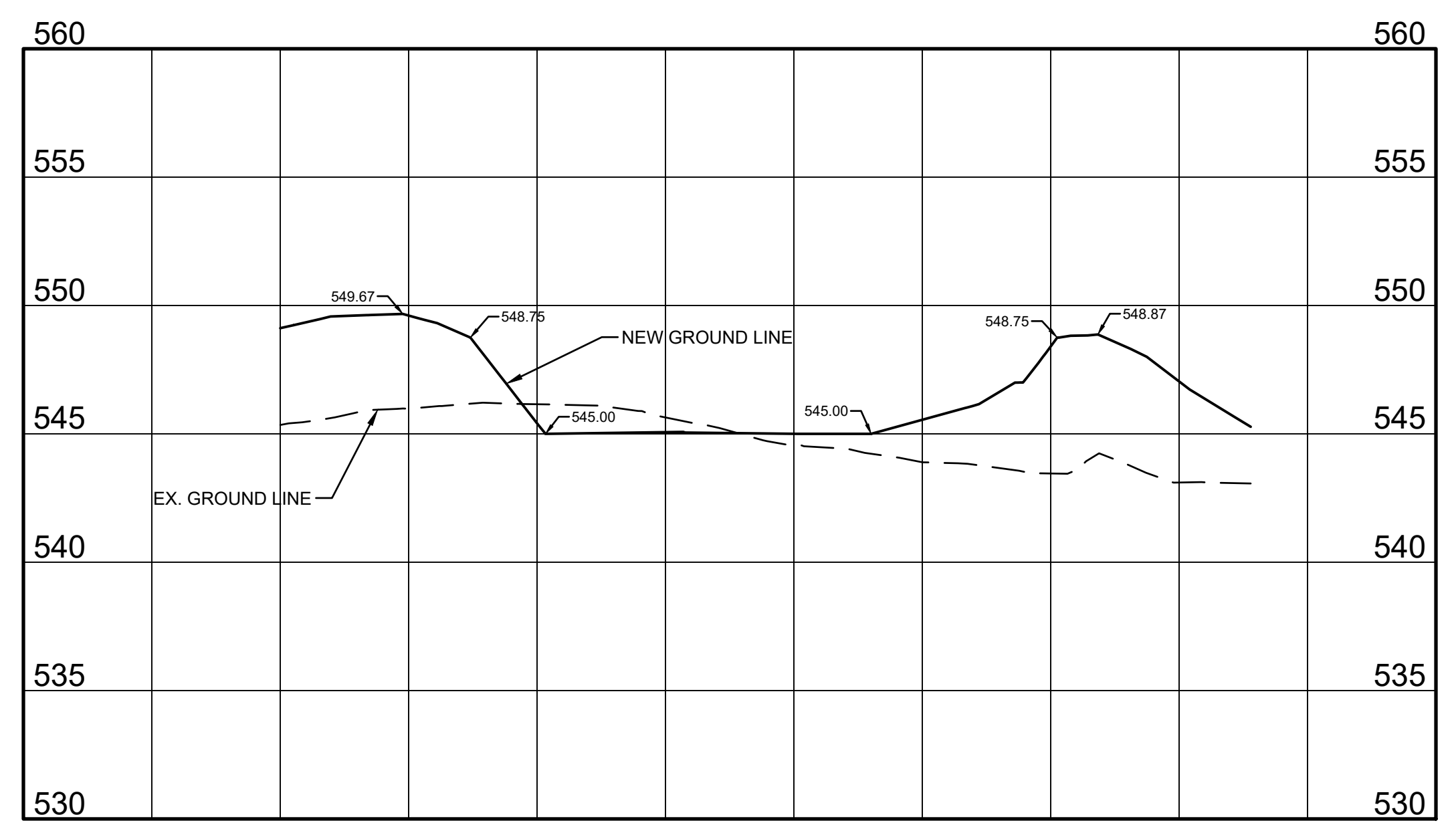
Revisions

No.	Description	Date

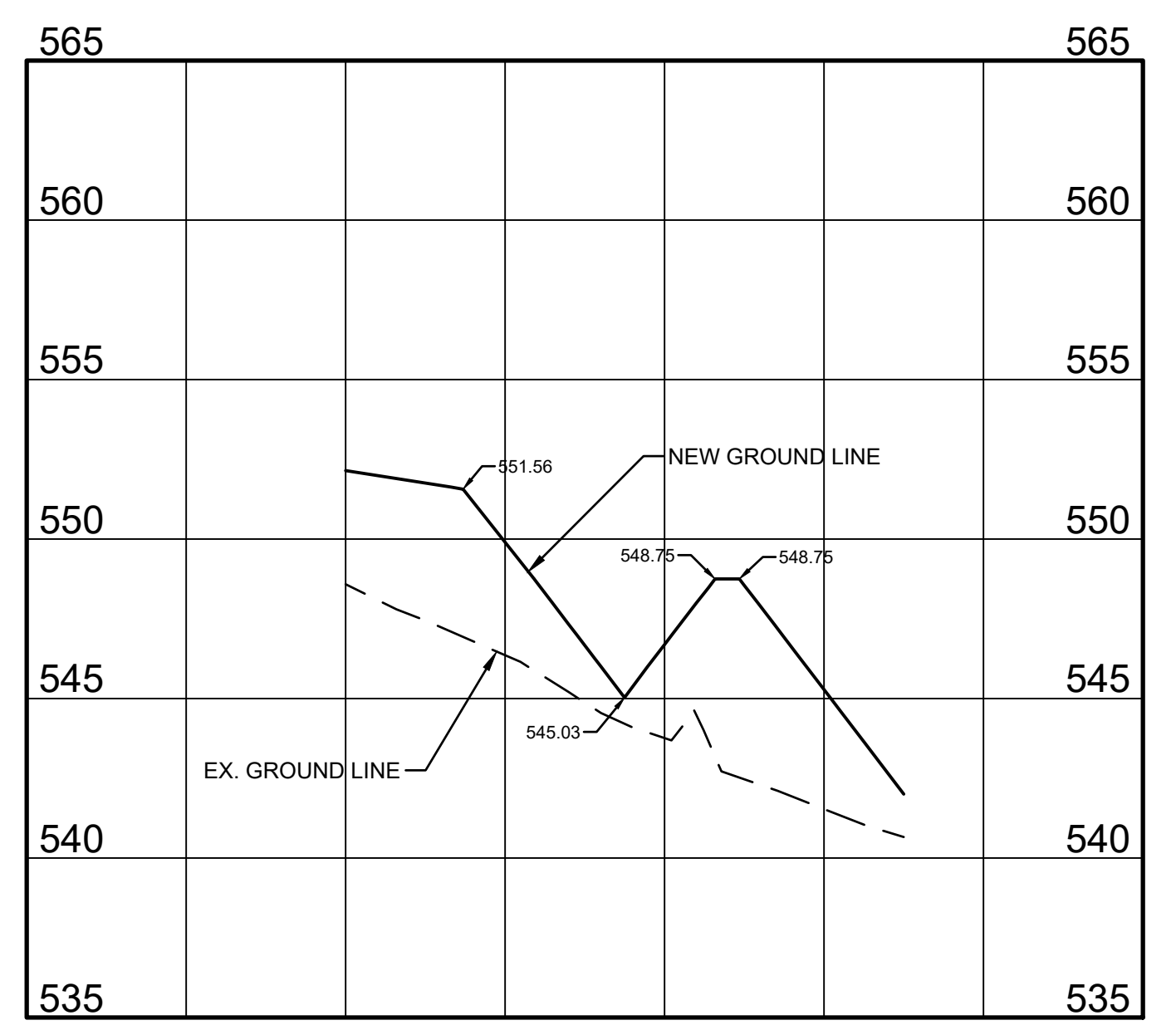
SWT No. 20150.04
 Drawn _____ Reviewed _____

Sheet Title
 BASIN SECTIONS 3

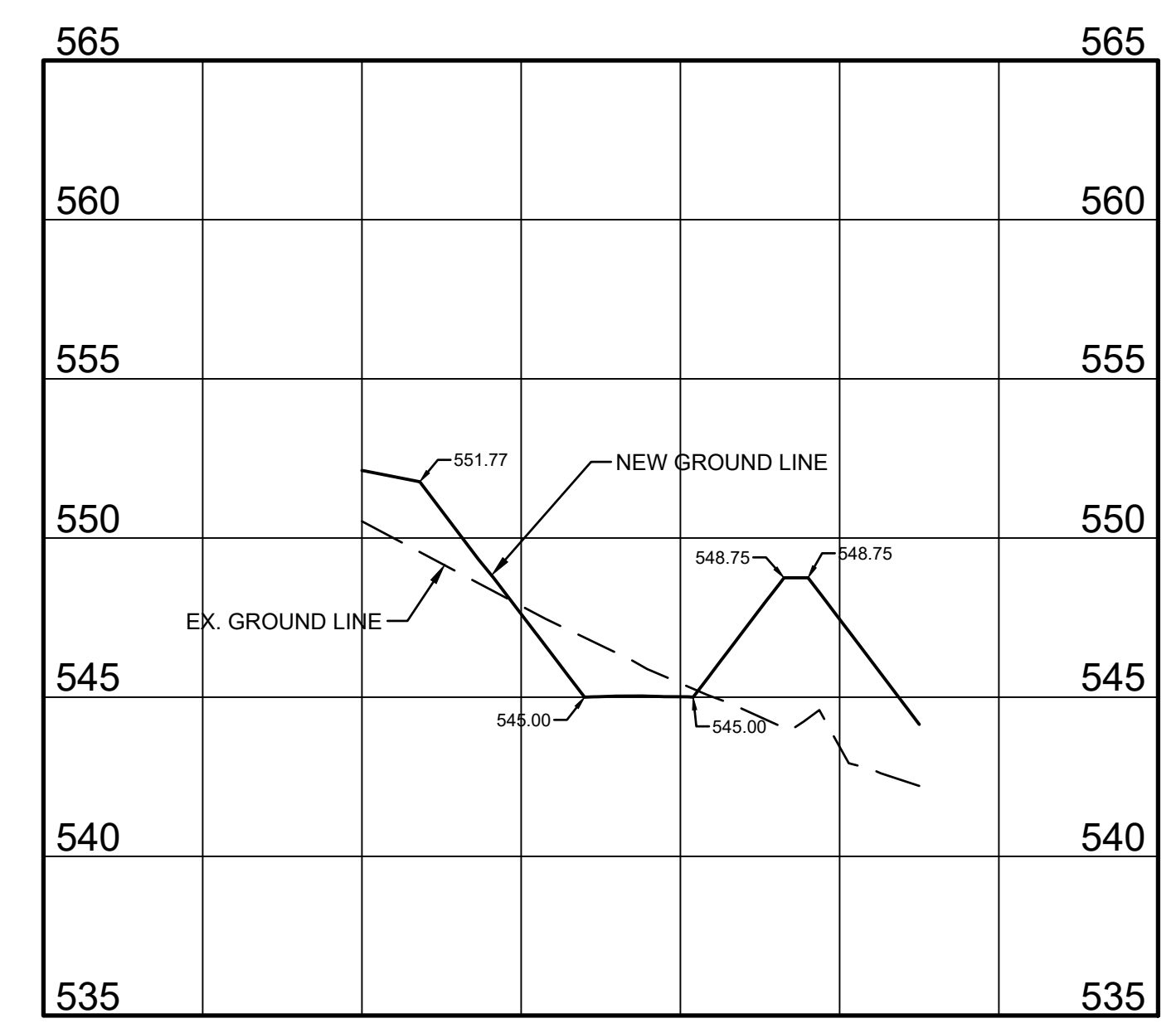
Number
C-503



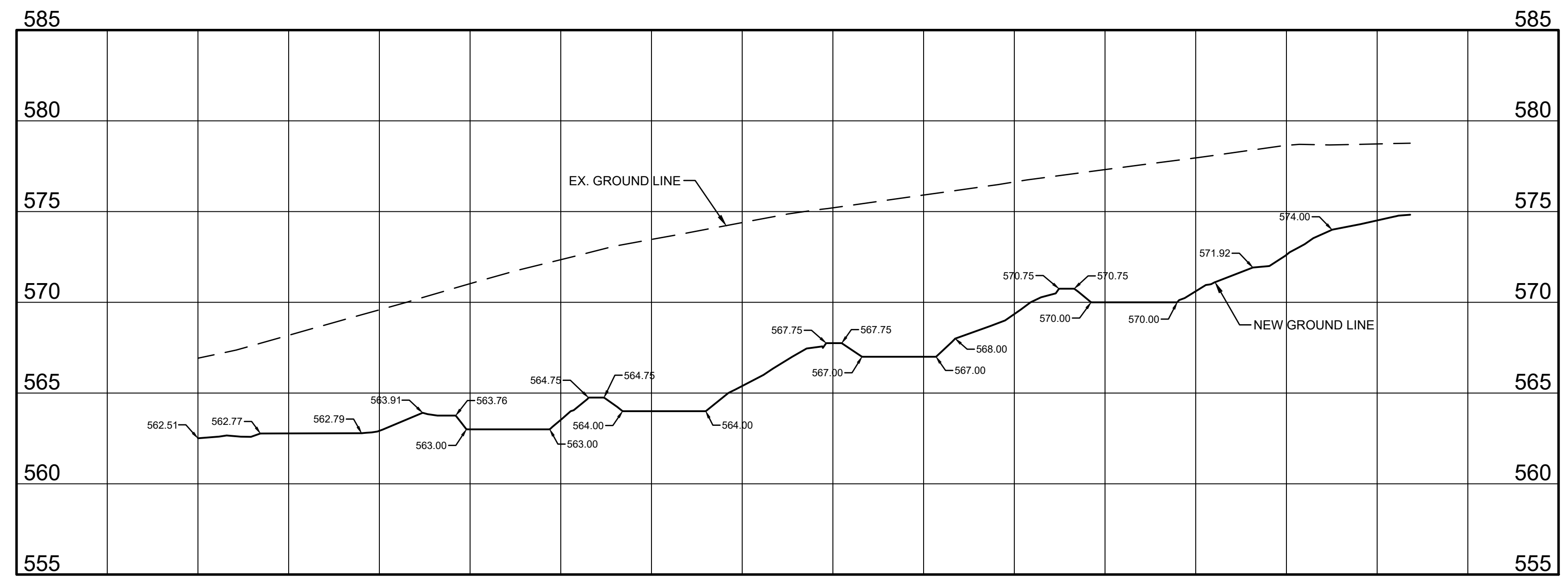
SECTION P-P (BASIN 4)
 SCALES:
 1" = 20' HORIZONTAL
 1" = 5' VERTICAL



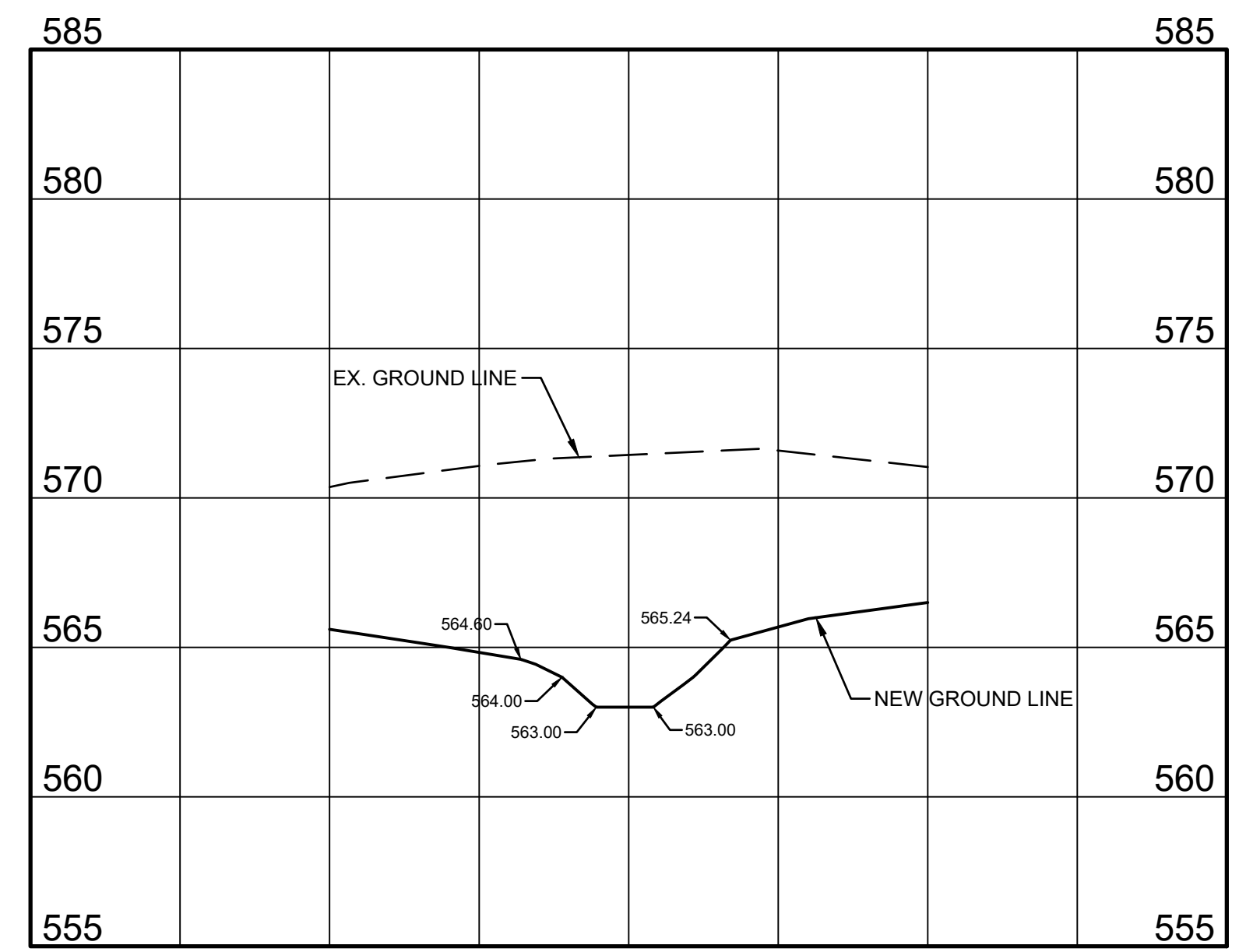
SECTION Q-Q (BASIN 4)
 SCALES:
 1" = 20' HORIZONTAL
 1" = 5' VERTICAL



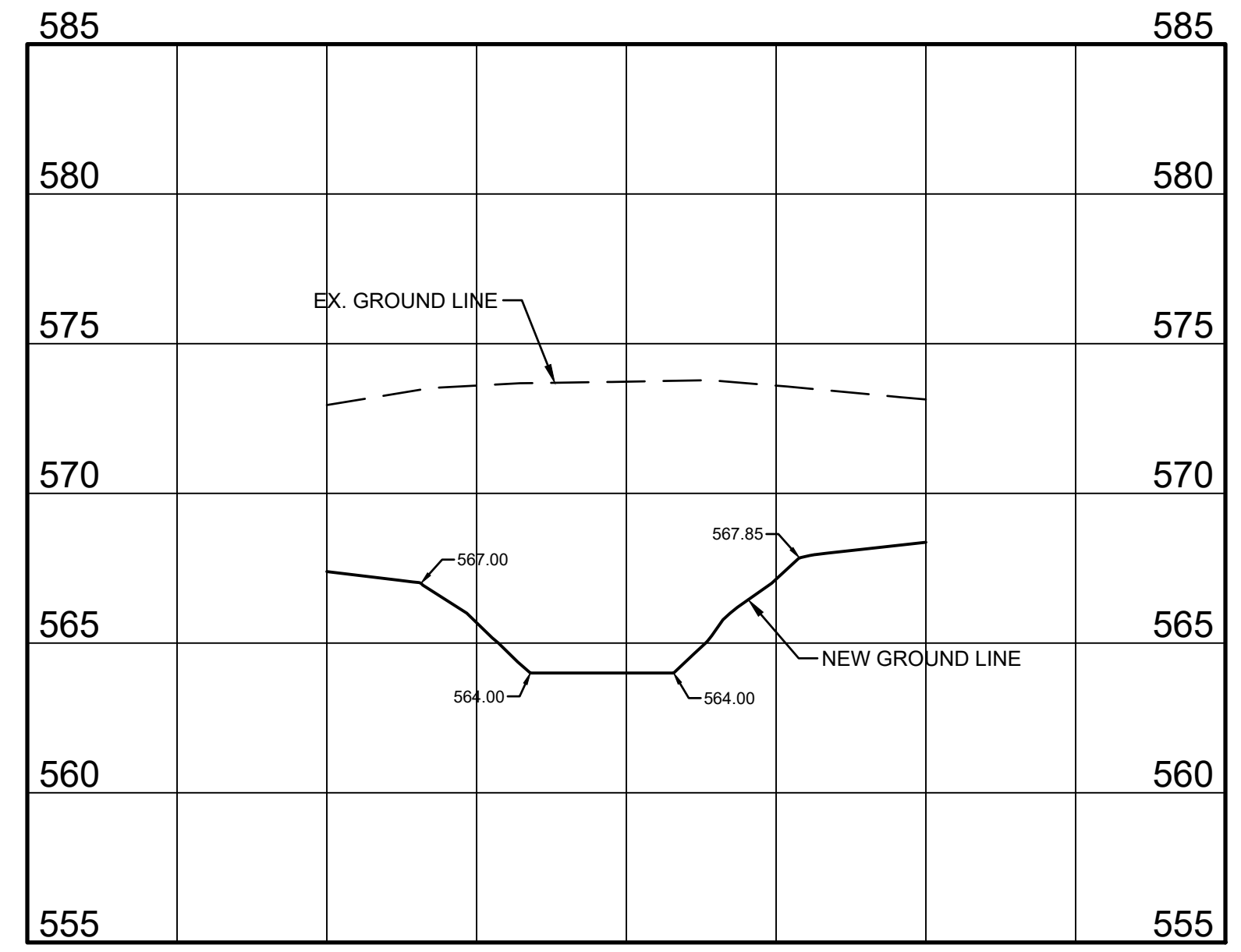
SECTION R-R (BASIN 4)
 SCALES:
 1" = 20' HORIZONTAL
 1" = 5' VERTICAL



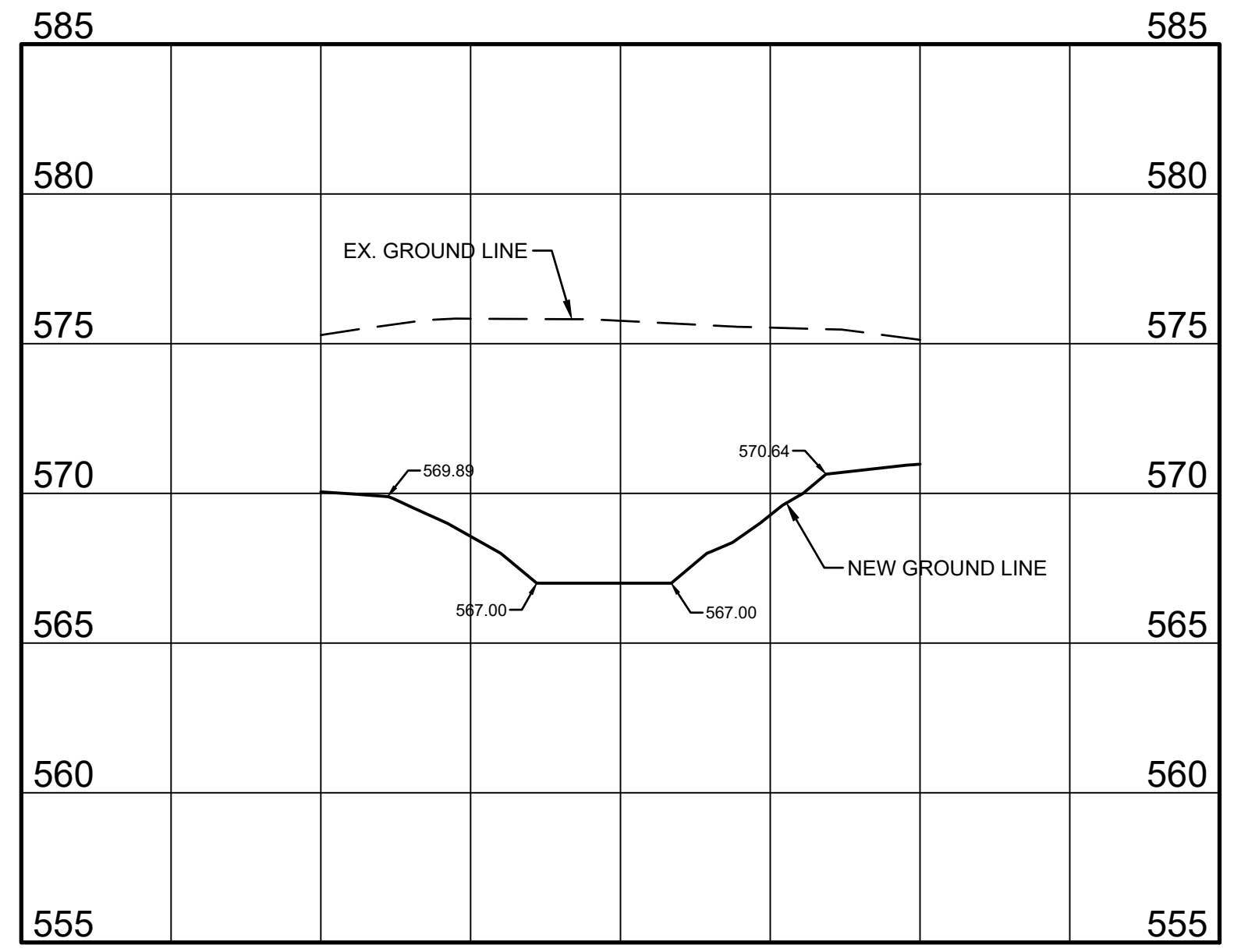
SECTION S-S (BASIN 5)
 SCALES:
 1" = 20' HORIZONTAL
 1" = 5' VERTICAL



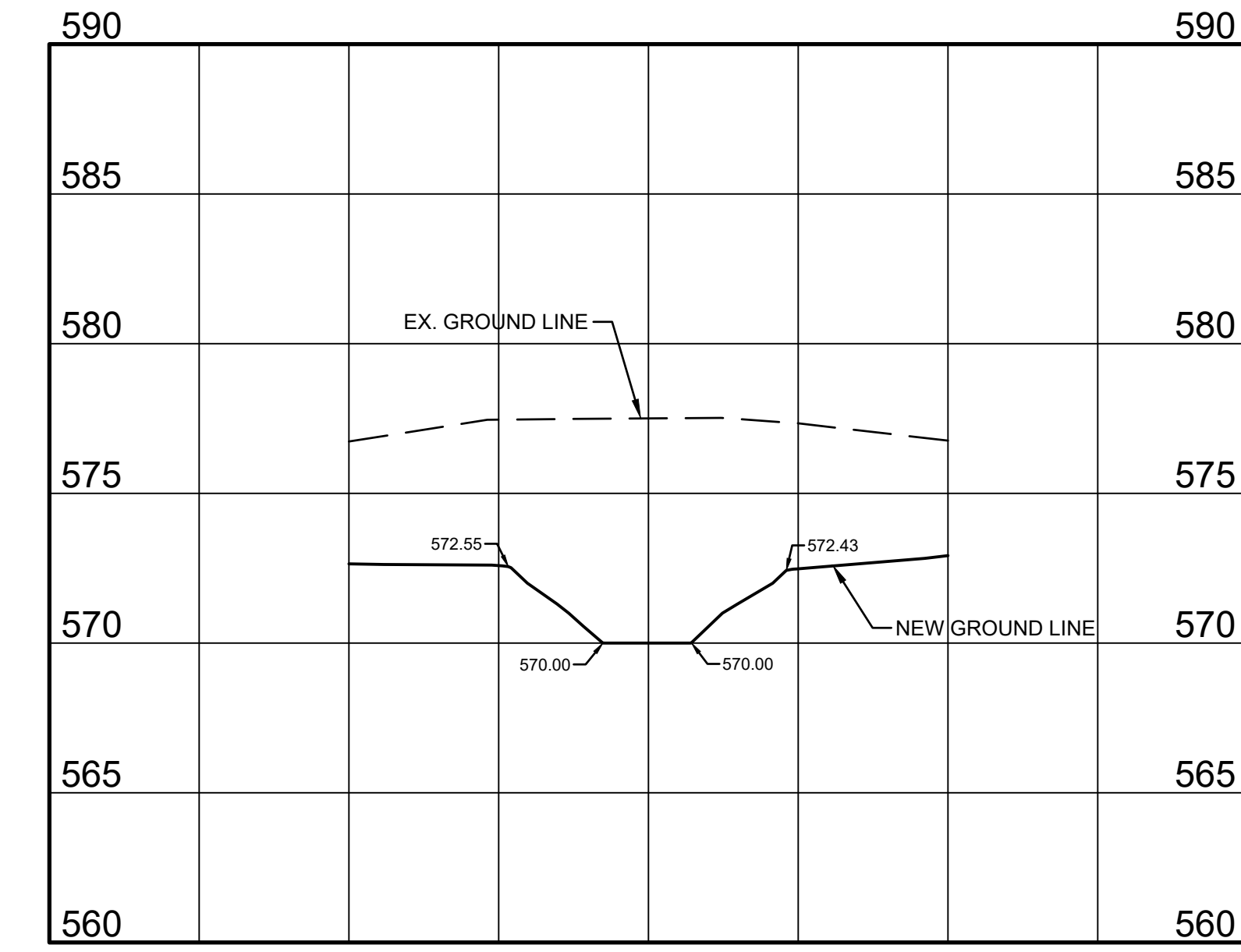
SECTION T-T (BASIN 5)
 SCALES:
 1" = 20' HORIZONTAL
 1" = 5' VERTICAL



SECTION U-U (BASIN 5)
 SCALES:
 1" = 20' HORIZONTAL
 1" = 5' VERTICAL



SECTION V-V (BASIN 5)
 SCALES:
 1" = 20' HORIZONTAL
 1" = 5' VERTICAL



SECTION W-W (BASIN 5)
 SCALES:
 1" = 20' HORIZONTAL
 1" = 5' VERTICAL



Call Before you DIG
 TOLL FREE
 1-800-344-7483
 MISSOURI ONE-CALL SYSTEM INC.
 MODOT (314) 340-4100

October 4, 2017 - PERMIT SET