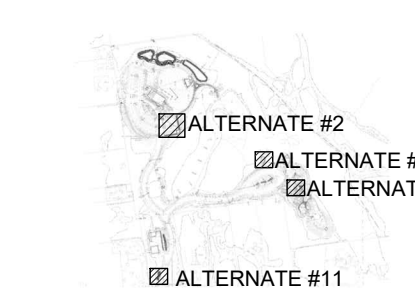




KEY PLAN



ISSUANCES

No.	Description	Date
02	PRELIM P&Z	04/28/17
03	P&Z RESUBMIT	05/17/17
04	100% DD SET	06/09/17
05	50% CD SET	07/14/17
06	90% CD SET	08/01/17
07	PERMIT SET	08/18/17
08	PERMIT SET	09/22/17
	FIRE DEPT.	
09	PERMIT SET	10/04/17
	REVISIONS	

REVISIONS

No.	Description	Date

SWT No. 20150.04

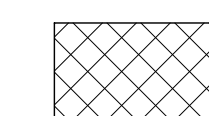
Drawn CS, SM, SR, ZS Reviewed KDR

Sheet Title
**PLANTING ALTERNATES -
SOILS PLAN**

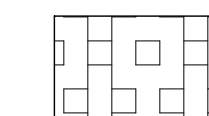
Number

L-610

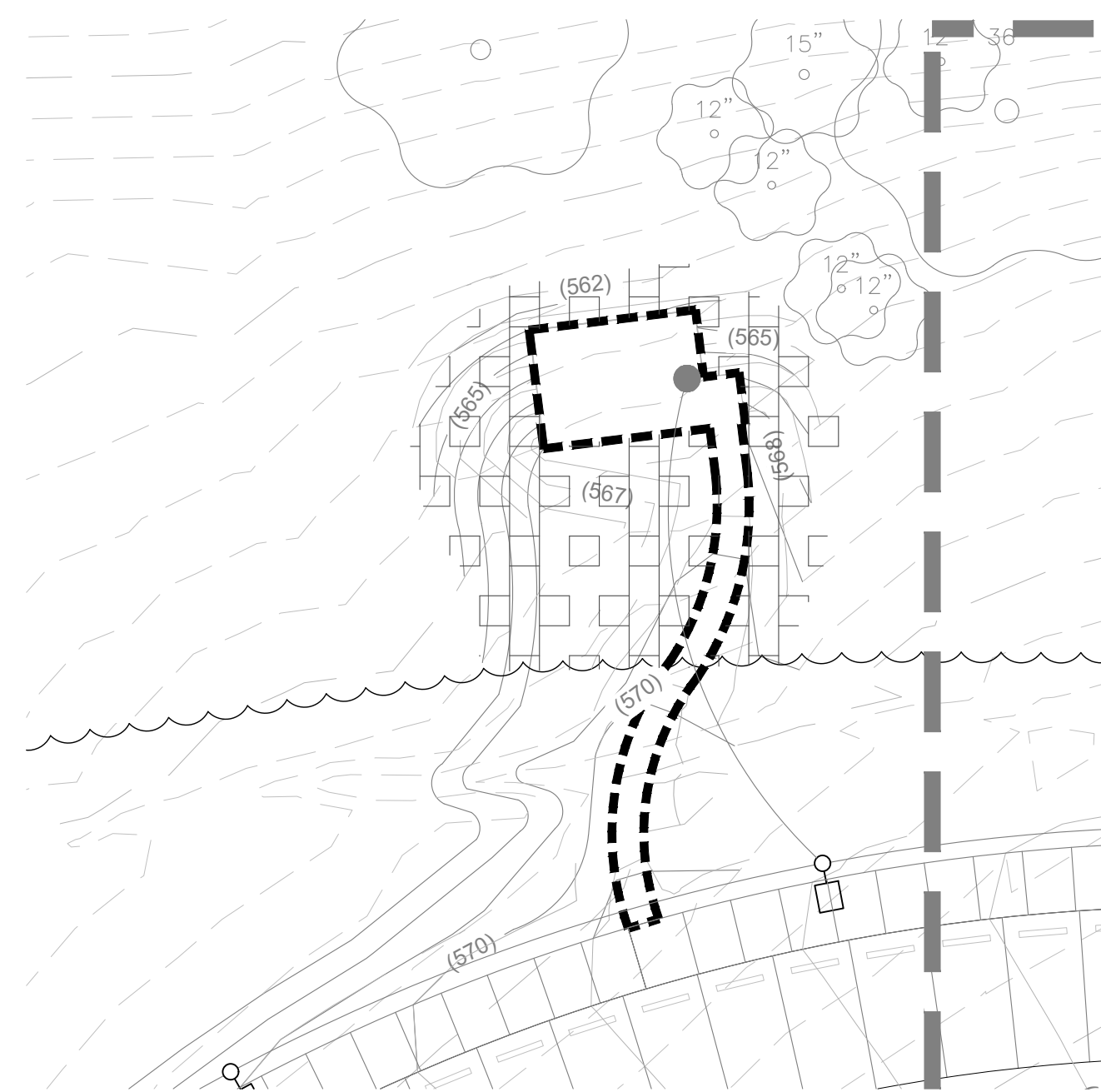
LEGEND



PLANTING AREA SOIL
12" STOCKPILED, AMENDED TOPSOIL
PER SPECIFICATIONS.



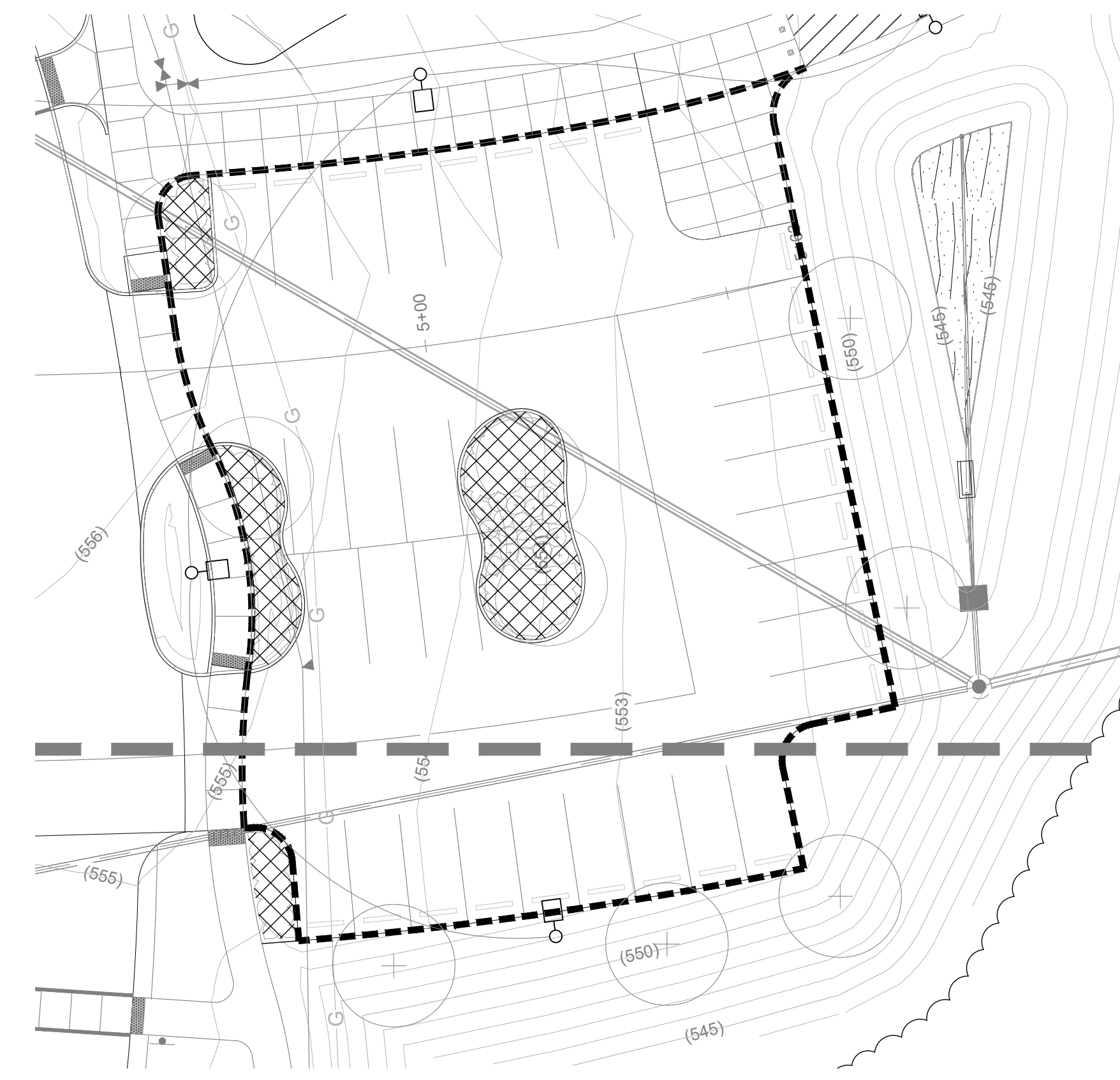
SEEDED AREA SOIL
4" UNAMENDED STOCKPILED TOPSOIL
TO COVER GRADED AREAS, AND/OR
UNDISTURBED UNAMENDED IN PLACE



C ALTERNATE #3 SOILS PLAN
SCALE: 1"=20'



B ALTERNATE #11 SOILS PLAN
SCALE: 1"=20'



A ALTERNATE #2 SOILS PLAN
SCALE: 1"=20'

NOTIFY LANDSCAPE ARCHITECT IMMEDIATELY IN EVENTS OF
DISCREPANCIES, OMISSIONS, AND/OR CONFLICTS IN THE DRAWINGS OR
SPECIFICATIONS. THE CONTRACTOR IS NOT AUTHORIZED TO SCALE THE
DRAWINGS. ALL QUESTIONS IN REFERENCE TO CONTRACT DOCUMENTS
SHALL BE IMMEDIATELY DIRECTED TO THE LANDSCAPE ARCHITECT.