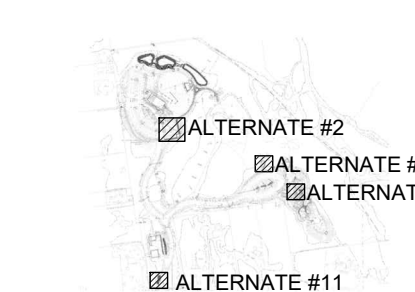




KEY PLAN



No.	Description	Date
02	PRELIM P&Z	04/28/17
03	P&Z RESUBMIT	05/17/17
04	100% DD SET	06/09/17
05	50% CD SET	07/14/17
06	90% CD SET	08/01/17
07	PERMIT SET	08/18/17
08	PERMIT SET	09/22/17
	FIRE DEPT.	
09	PERMIT SET	10/04/17
	REVISIONS	

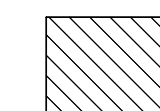
No.	Description	Date

SWT No. 20150.04

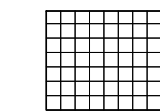
Drawn CS, SM, SR, ZS Reviewed KDR

Sheet Title
**PLANTING ALTERNATES -
SEED/SOD PLANTING PLAN**
Number

O'DAY PARK SEED/SOD SCHEDULE



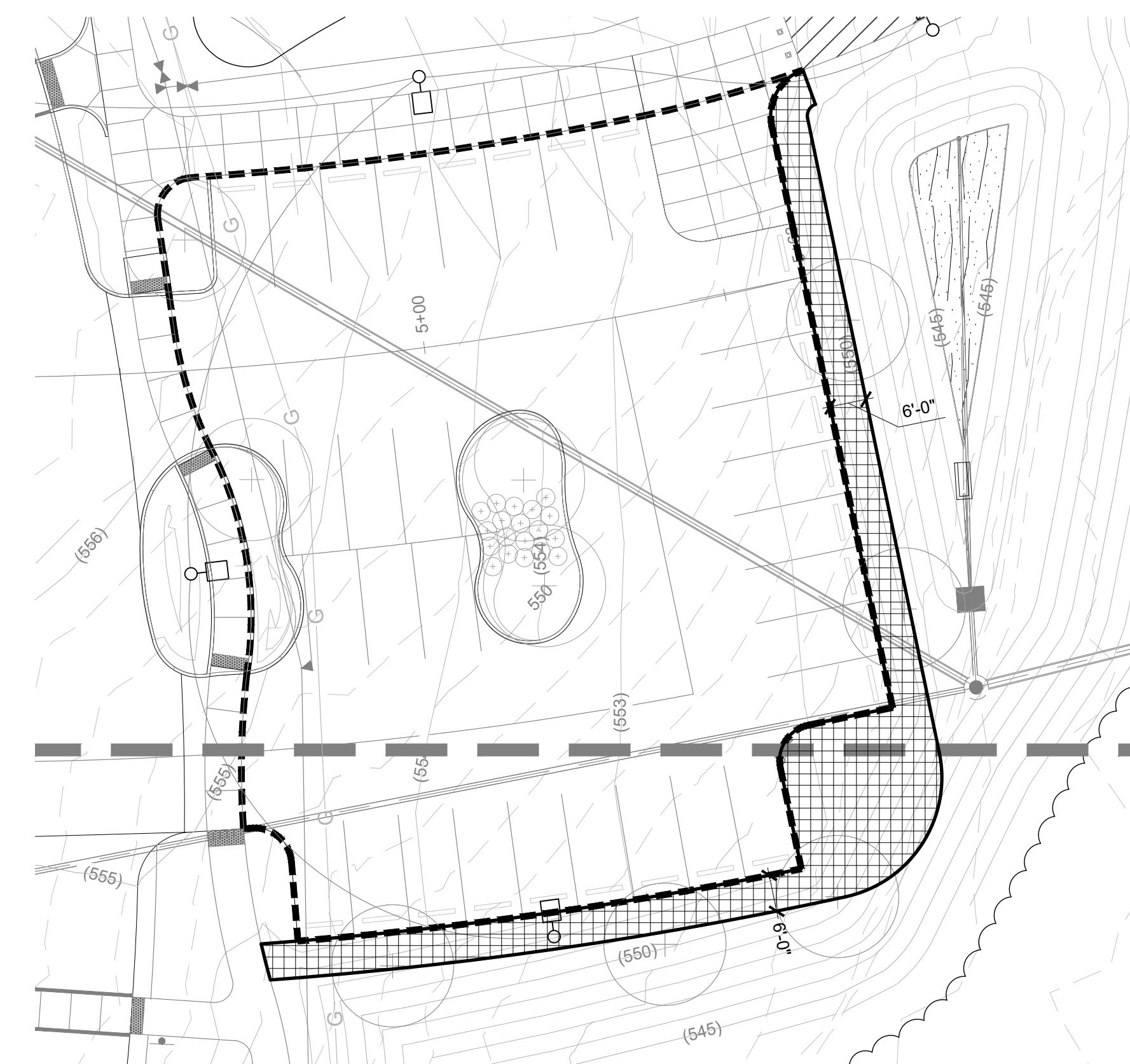
SHORTGRASS PRAIRIE
See Specifications for Seed Mix Information



TURF EDGE
Turf-type Tall Fescue seed



B ALTERNATE #3 SEED/SOD PLANTING PLAN
SCALE: 1"=20'



A ALTERNATE #2 SEED/SOD PLANTING PLAN
SCALE: 1"=20'



NOTIFY LANDSCAPE ARCHITECT IMMEDIATELY IN EVENTS OF DISCREPANCIES, OMISSIONS, AND/OR CONFLICTS IN THE DRAWINGS OR SPECIFICATIONS. THE CONTRACTOR IS NOT AUTHORIZED TO SCALE THE DRAWINGS. ALL QUESTIONS IN REFERENCE TO CONTRACT DOCUMENTS SHALL BE IMMEDIATELY DIRECTED TO THE LANDSCAPE ARCHITECT.



Call Before you DIG
TOLL FREE
1-800-344-7483
MISSOURI ONE-CALL SYSTEM INC.

MODOT (314) 340-4100