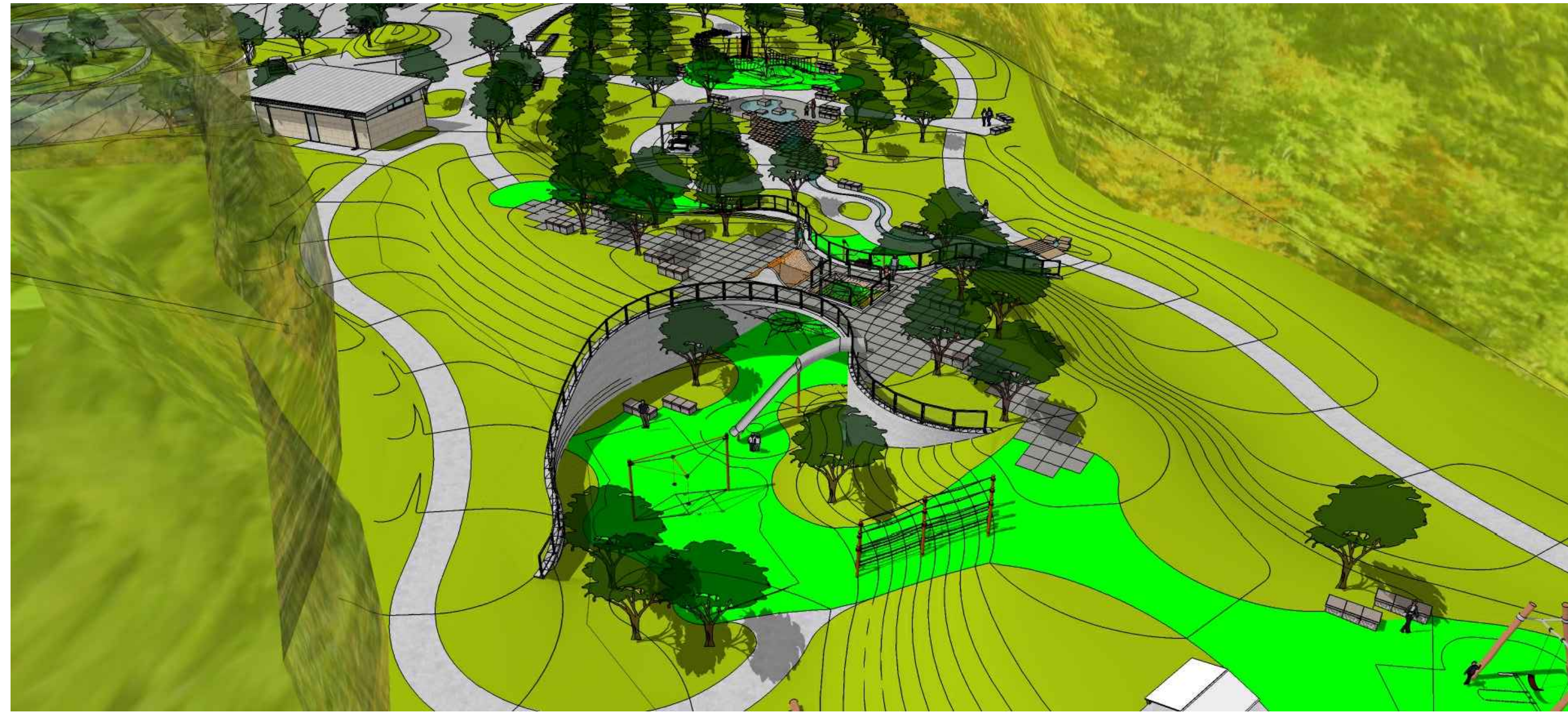


NOTE:  
 RENDERINGS ON THIS PAGE ARE FOR DESIGN INTENT AND CHARACTER ONLY.  
 RENDERINGS ARE NOT INTENDED TO BE USED FOR CONSTRUCTION PURPOSES.



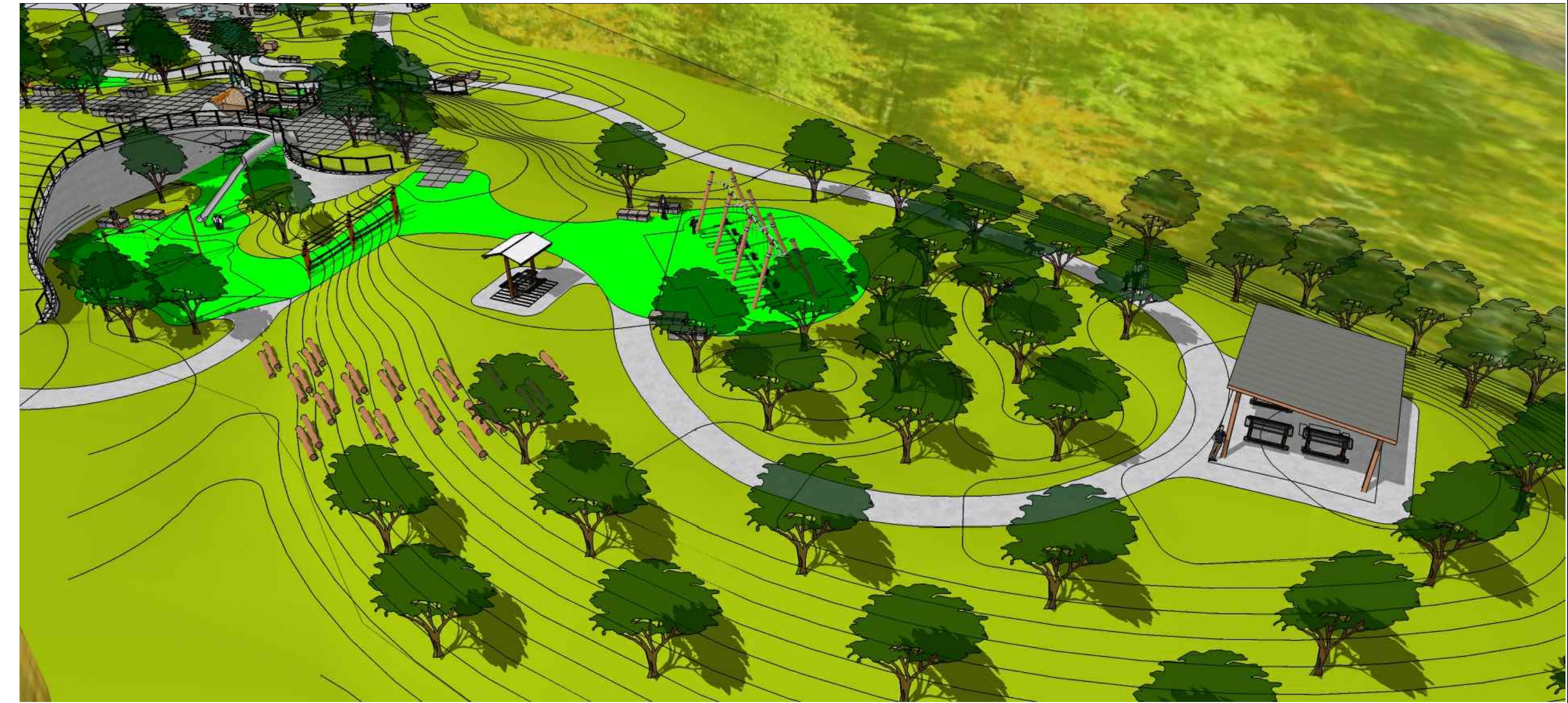
**D** PLAYGROUND RENDERING - LAND BRIDGE AREA  
 DRAWINGS NOT TO SCALE



**B** PLAYGROUND RENDERING - WATER FEATURE AREA  
 DRAWINGS NOT TO SCALE



**C** PLAYGROUND RENDERING - LAND BRIDGE AREA  
 DRAWINGS NOT TO SCALE



**A** PLAYGROUND RENDERING - TERMINUS SHELTER AREA  
 DRAWINGS NOT TO SCALE

Prepared For:



CITY OF O'FALLON  
 100 North main Street  
 O'Fallon Missouri, 63366

Project:  
**O'DAY PARK &  
 ACTIVITY CENTER**

Landscape Architect:




7722 Big Bend Blvd.  
 St. Louis, mo 63119  
 t. 314.644.5700

Consultant Role: ARCHITECTURE,  
 MEPFP ENGINEERING  
**ROSS & BARUZZINI**  
 6 SOUTH OLD ORCHARD  
 ST. LOUIS, MO 63119  
 314.918.8383

Consultant Role: CIVIL &  
 STRUCTURAL ENGINEERING  
**HORNER & SHIFRIN**  
 401 SOUTH 18TH #400  
 ST. LOUIS, MO 63103  
 314.531.4321

John William Wohlschlaeger Jr. -  
 Landscape Architect  
 MO # LA - 2009014766



10/04/2017  
 SWT Design, Inc.  
 Missouri State Certificate of  
 Authority #2006002904

KEY PLAN

| Issuances |              |          |
|-----------|--------------|----------|
| No.       | Description  | Date     |
| 02        | PRELIM P&Z   | 04/28/17 |
| 03        | P&Z RESUBMIT | 05/17/17 |
| 04        | 100% DD SET  | 06/09/17 |
| 05        | 50% CD SET   | 07/14/17 |
| 06        | 90% CD SET   | 08/01/17 |
| 07        | PERMIT SET   | 08/18/17 |
| 08        | PERMIT SET   | 09/22/17 |
| 09        | PERMIT SET   | 10/04/17 |
|           | REVISIONS    |          |

| Revisions |             |      |
|-----------|-------------|------|
| No.       | Description | Date |
|           |             |      |
|           |             |      |
|           |             |      |
|           |             |      |
|           |             |      |

SWT No. 20150.04

Drawn CS, SM, SR, ZS Reviewed KDR

Sheet Title  
 PLAYGROUND RENDERINGS

Number

L-800

NOTIFY LANDSCAPE ARCHITECT IMMEDIATELY IN EVENTS OF DISCREPANCIES, OMISSIONS, AND/OR CONFLICTS IN THE DRAWINGS OR SPECIFICATIONS. THE CONTRACTOR IS NOT AUTHORIZED TO SCALE THE DRAWINGS. ALL QUESTIONS IN REFERENCE TO CONTRACT DOCUMENTS SHALL BE IMMEDIATELY DIRECTED TO THE LANDSCAPE ARCHITECT.

October 4, 2017 - PERMIT SET

