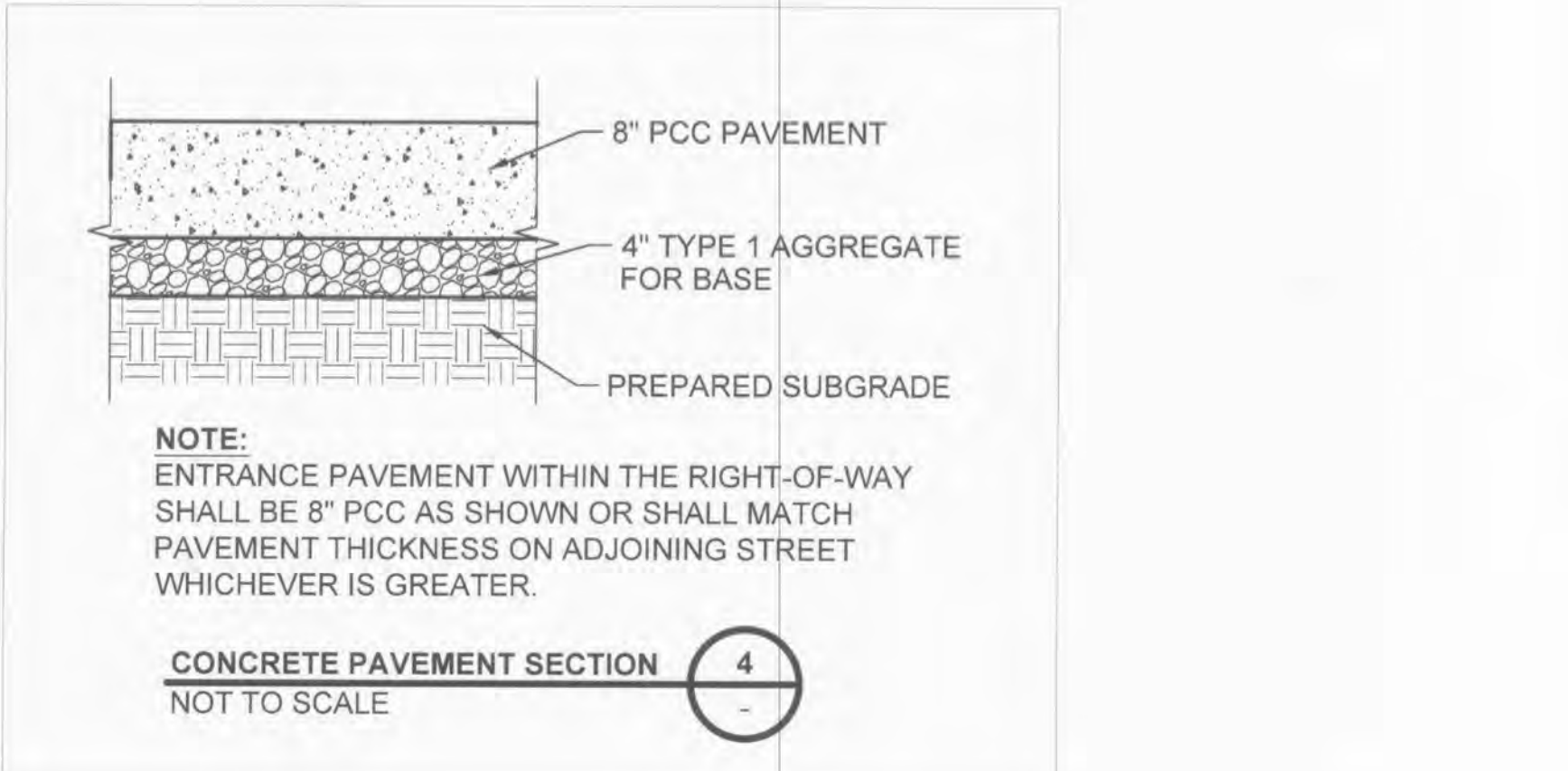
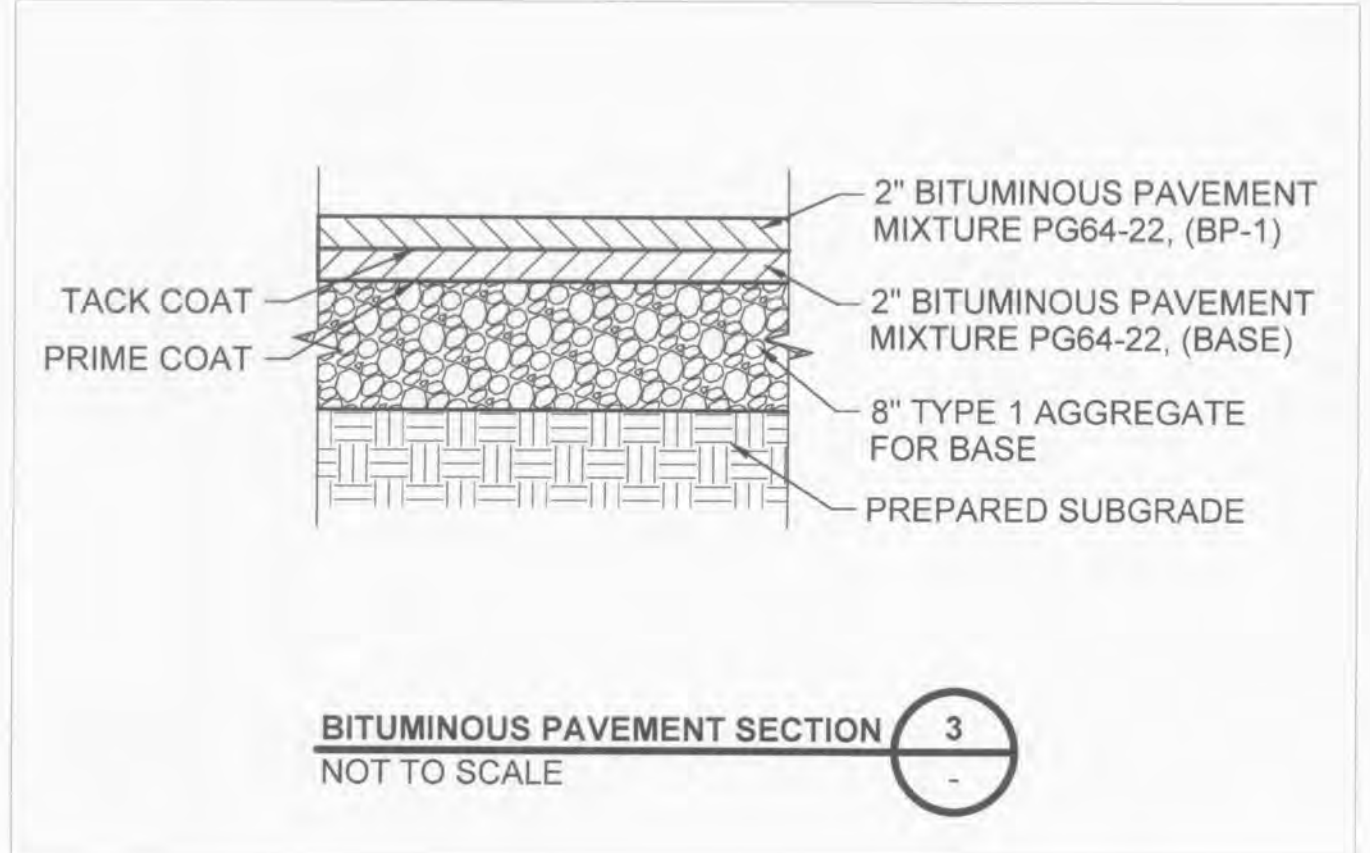
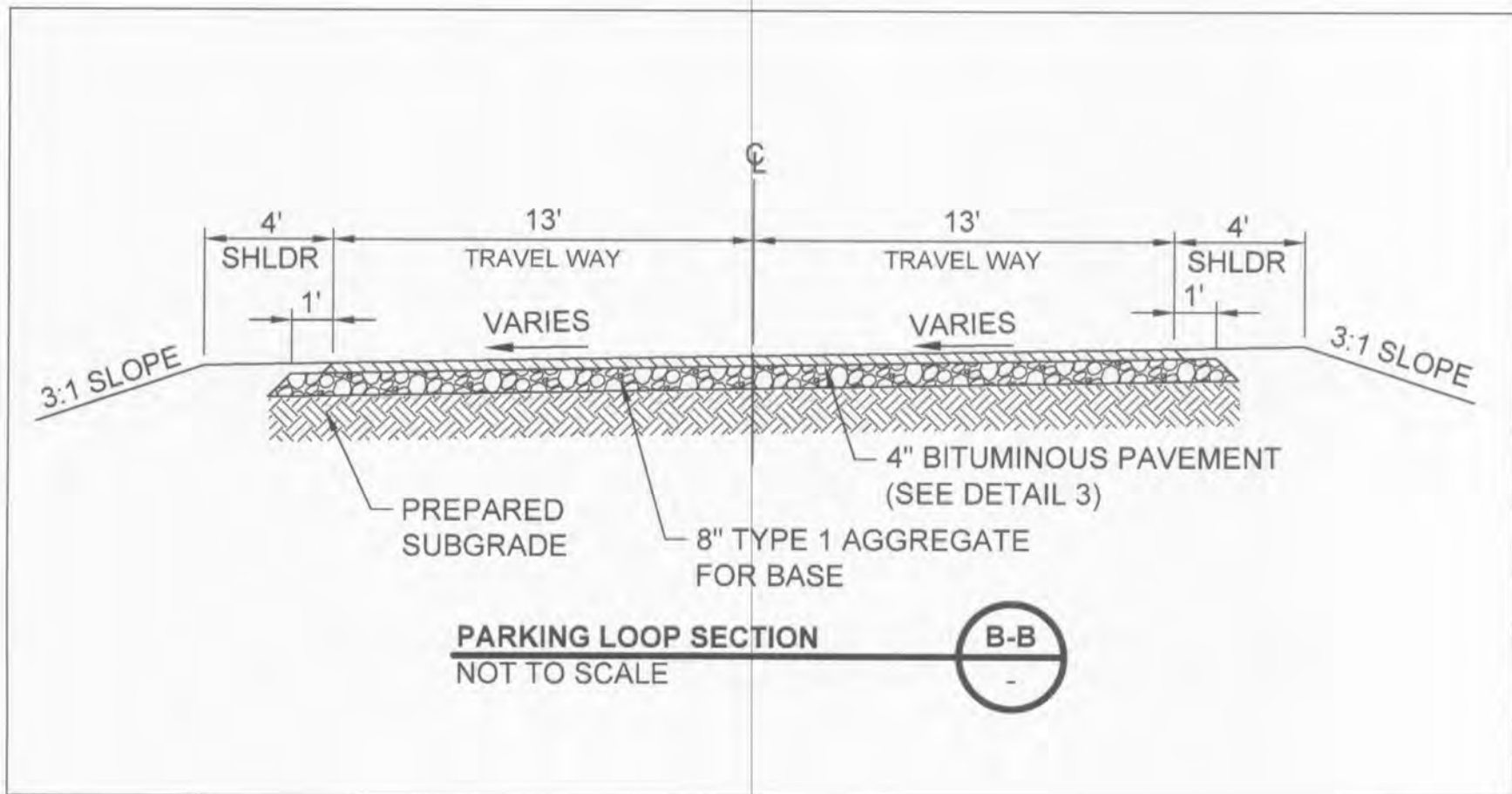
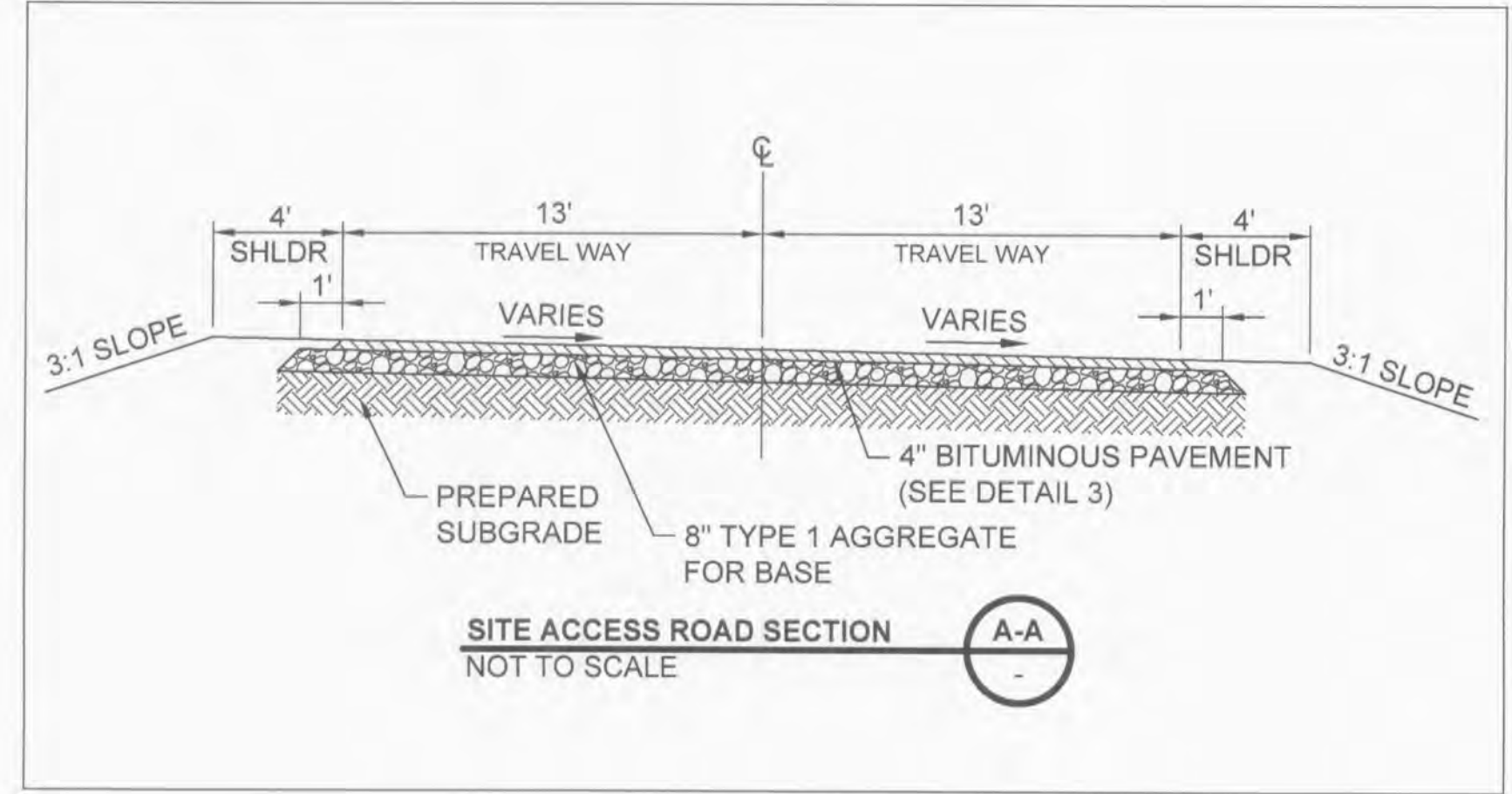
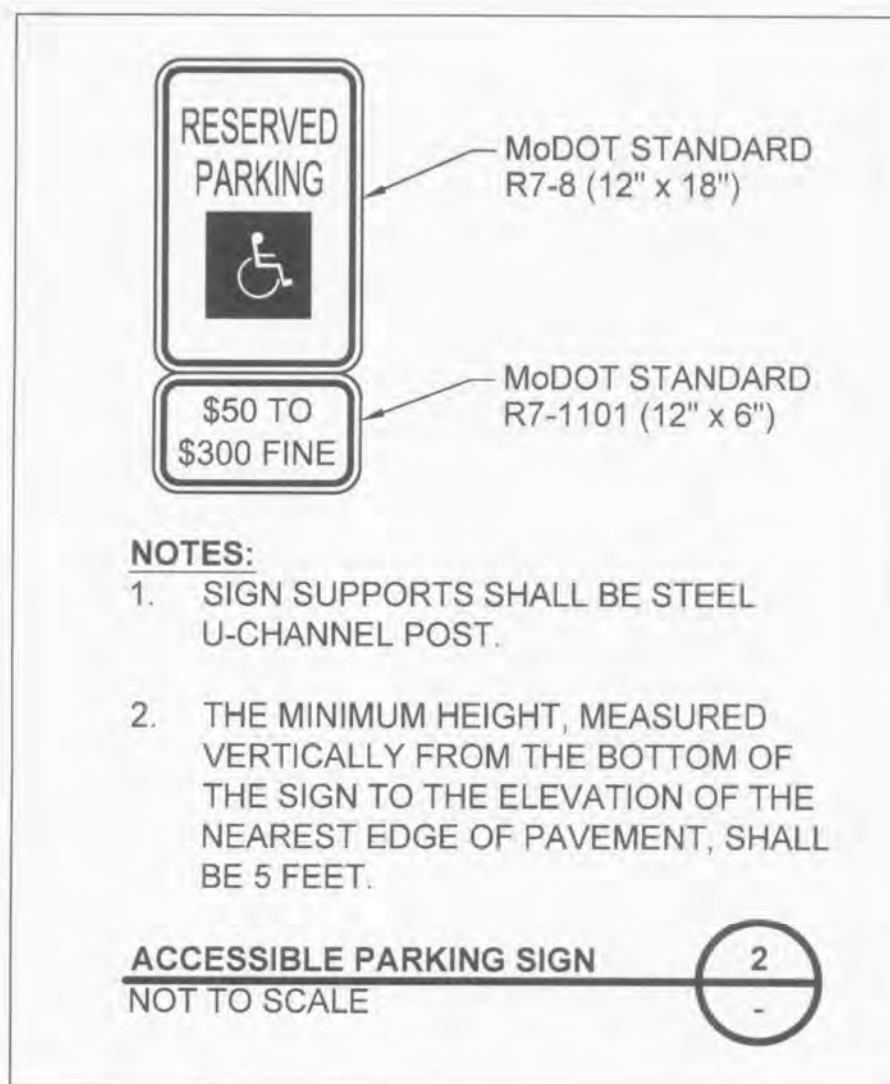
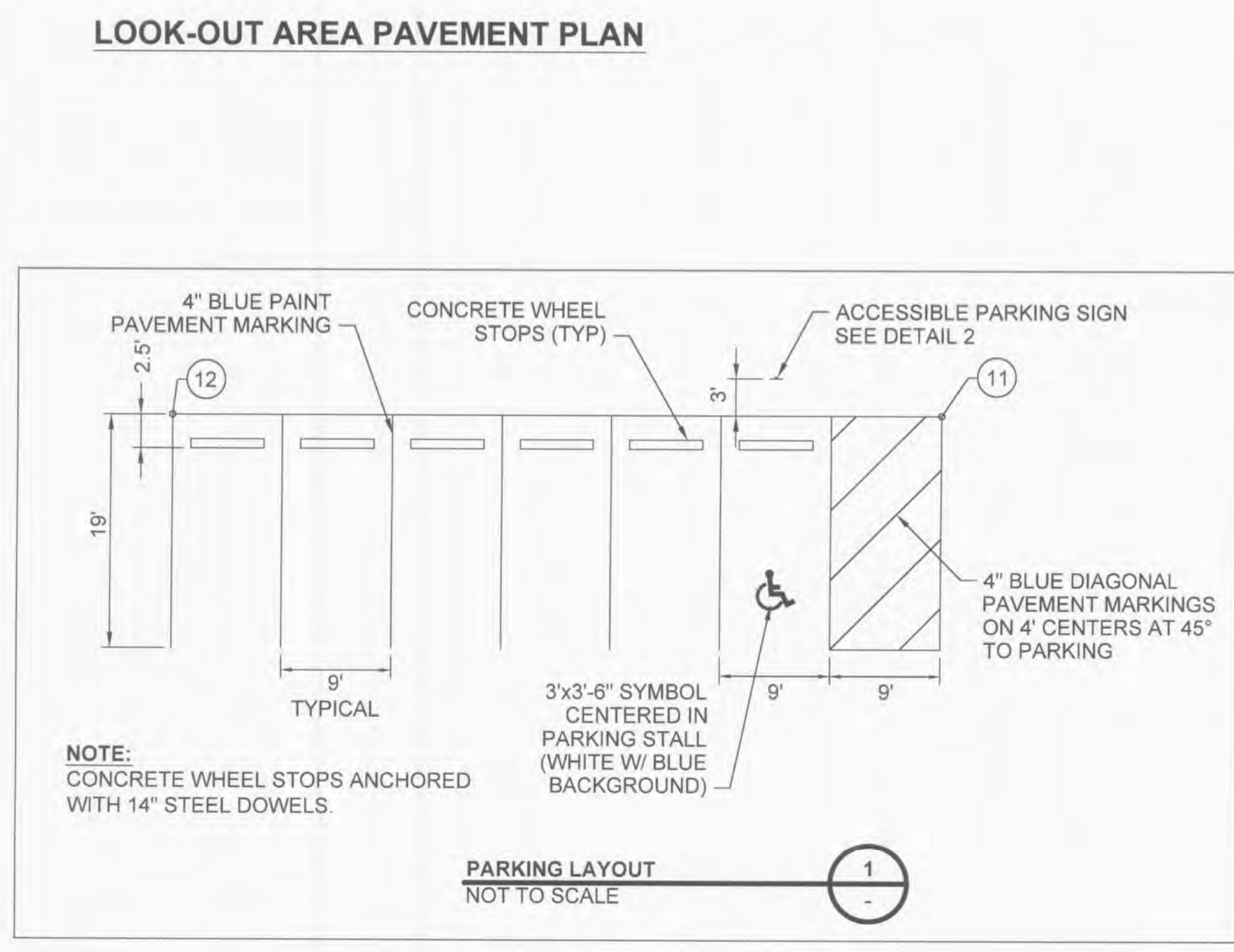


COORDINATE TABLE

POINT	NORTHING	EASTING	REMARK
1	1089246.73	769885.60	EDGE PVT
2	1089246.73	769911.60	EDGE PVT
3	1089293.98	769898.60	BASELINE PT
4	1089395.00	769898.60	BASELINE PT
5	1089434.01	769911.60	EDGE PVT
6	1089434.43	769885.60	EDGE PVT
7	1089408.22	769885.60	EDGE PVT
8	1089396.61	769801.40	BASELINE PT
9	1089411.13	769710.20	EDGE PVT
10	1089348.14	769709.16	EDGE PVT
11	1089347.63	769739.60	EDGE PVT
12	1089348.62	769752.60	BASELINE PT
13	1089343.62	769752.60	BASELINE PT
14	1089295.63	769799.81	BASELINE PT
15	1089383.61	769803.67	STRIPING
16	1089192.82	769886.60	FACE CURB
17	1089217.24	769884.60	FACE CURB
18	1089217.24	769912.60	FACE CURB
19	1089196.74	769933.25	FACE CURB
20	1089170.80	769898.60	BASELINE PT



BMCD# 77051
Date: 06/27/2014
Mark R. Harrison
Professional Engineer
#E-22292

Burns & McDonnell
SINCE 1908

PROFESSIONAL ENGINEER
MARK R. HARRISON
NUMBER
E-22292

REV	PROJ ID	DATE	DRWN	RVW	APPD

O'FALLON RENEWABLE ENERGY CENTER

LOOK-OUT AREA PAVEMENT DETAILS

CP10

REV 0