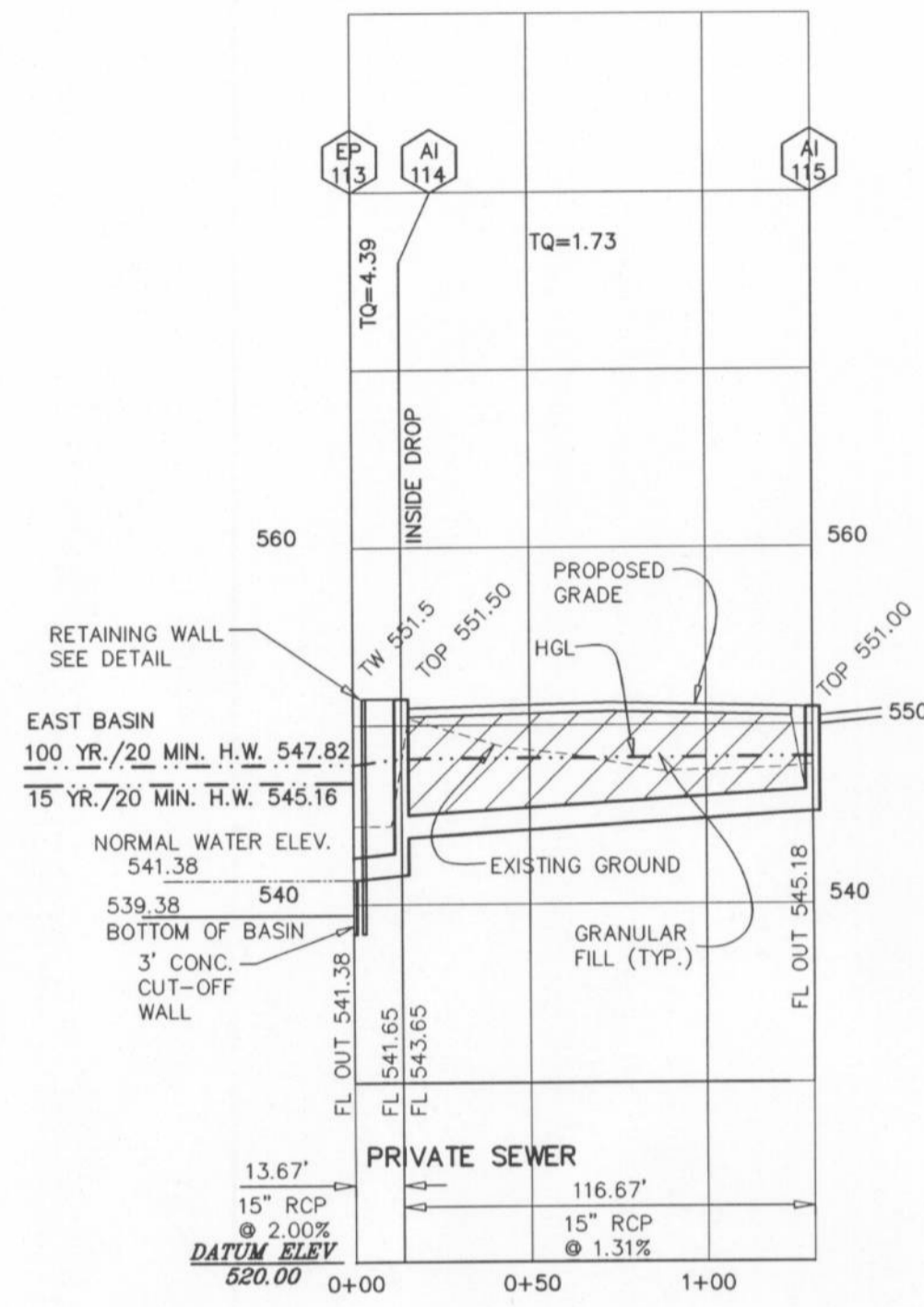


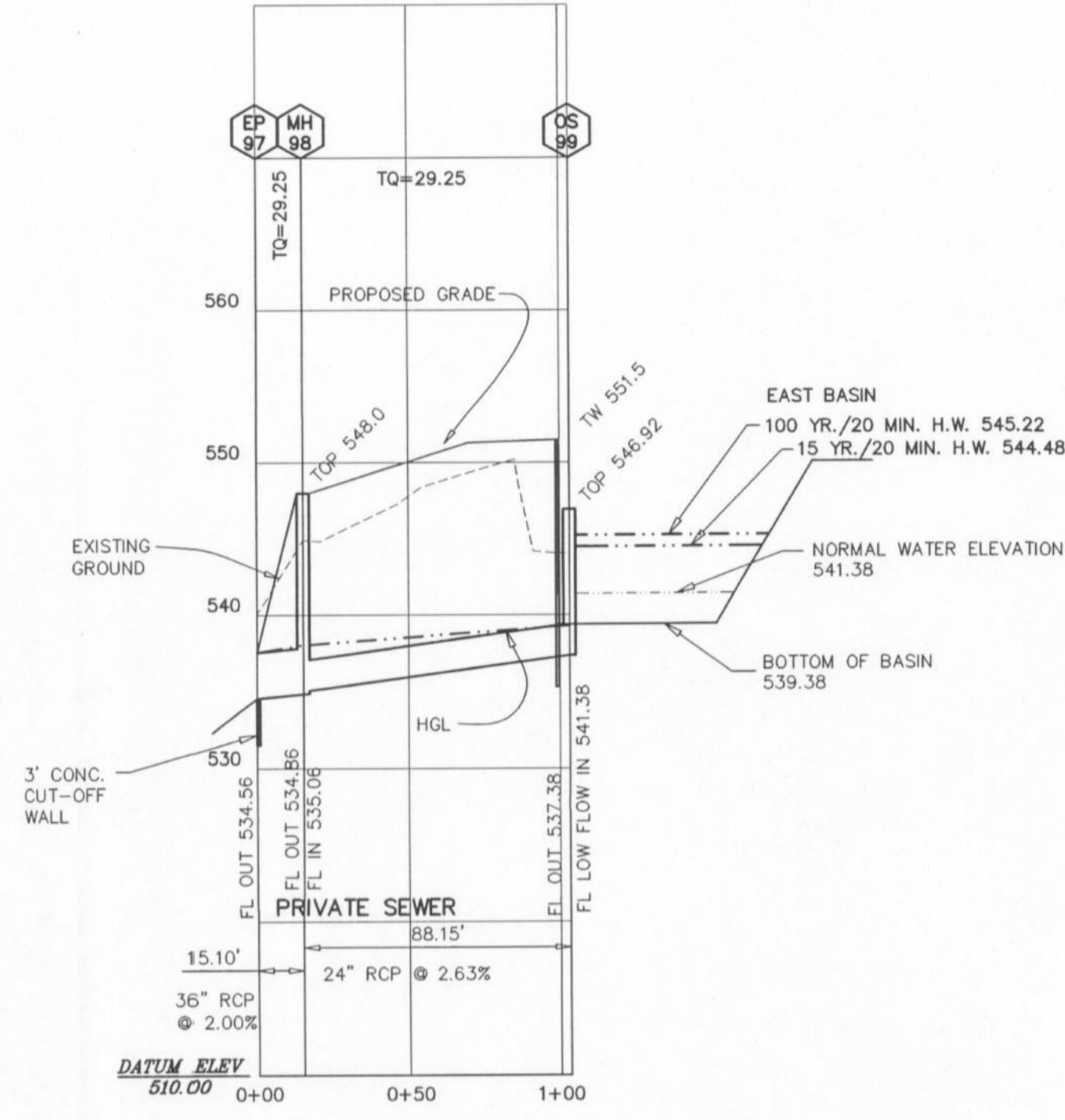
**EX. MH 129 TO CI 138  
 STORM SEWER PROFILES**

SCALE: 1"=50' HORIZ.  
 1"=10' VERT.



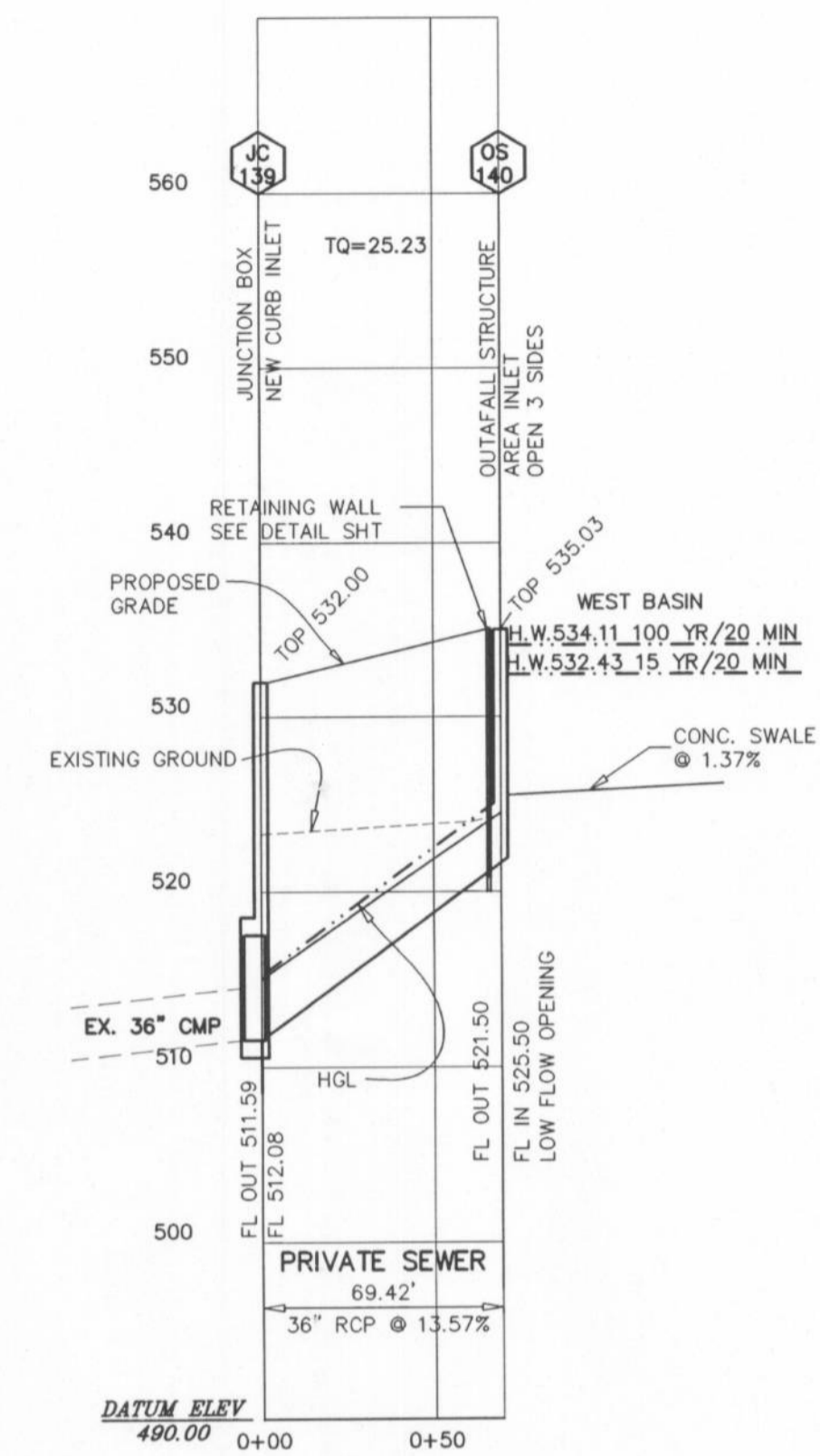
**EP 113 TO CI 115  
 STORM SEWER PROFILES**

SCALE: 1"=50' HORIZ.  
 1"=10' VERT.



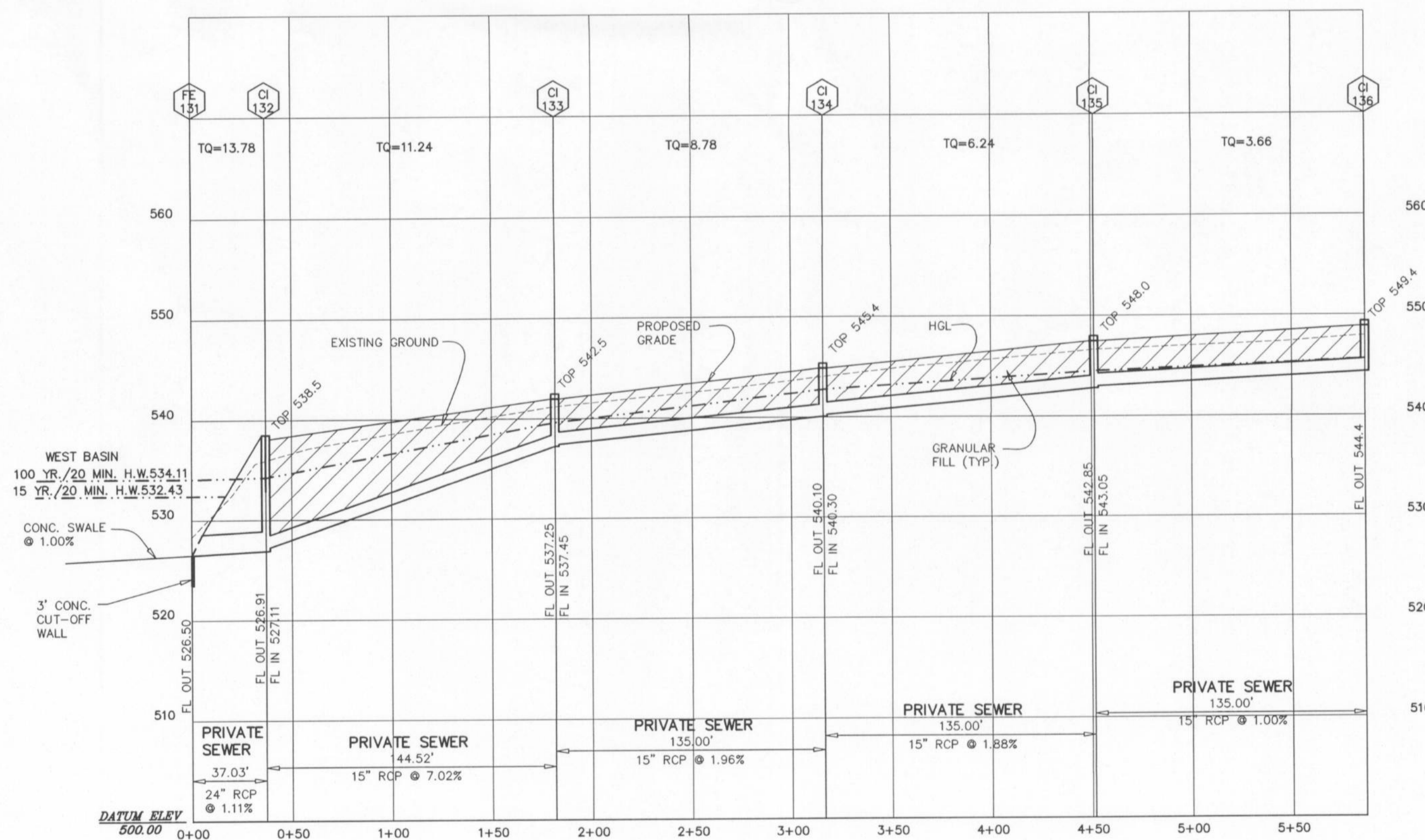
**EP 97 TO OS 99  
 STORM SEWER PROFILES**

SCALE: 1"=50' HORIZ.  
 1"=10' VERT.



**JC 139 TO OS 140  
 STORM SEWER PROFILES**

SCALE: 1"=50' HORIZ.  
 1"=10' VERT.



**FE 131 TO AI 136  
 STORM SEWER PROFILES**

SCALE: 1"=50' HORIZ.  
 1"=10' VERT.

**STORM SEWER  
 PROFILES**  
 PLANNING & ZONING FILE NO. 2204.03

**ENGINEERS CERTIFICATION:**  
 The following applies to ALL sheets and documents involved in the preparation of the plans and documents for this project. The responsibility for Professional Engineering liability on this project is limited to the set of plans displaying the signature and an original stamped seal of the Engineer on each sheet. ALL responsibility is Disclaimed, until ALL review agency approvals are granted, for all other plan sheets issued prior to this issue date, for this set when another set is issued after this date, if the sheets are used individually instead of a set. This applies for ALL sheets and documents involved in this project whether this certification appears on it or not. Copyright. All Rights Reserved.

ZAVRADINOS & ASSOCIATES, INC. DBA  
 ZAVRADINOS ENGINEERING & SURVEYING  
 STEVEN W. POLK  
 NUMBER E-18668  
 DATE 8/17/06  
 19