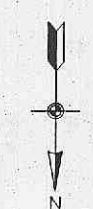


PLAN VIEW
SCALE 1"=20'

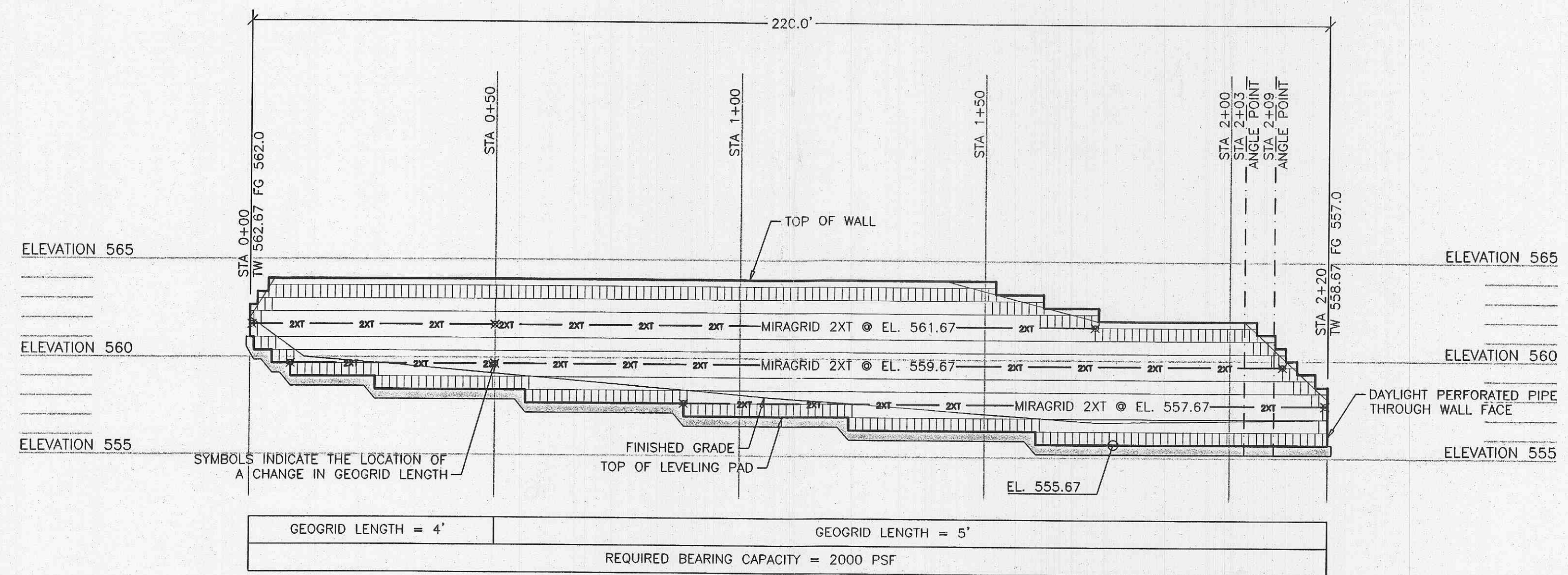


N/F
UNITED STATES POSTAL SERVICES
B1194 / P531
ZONING-C2 (GEN. BUSINESS)


CITY OF FALLON
COMMUNITY DEVELOPMENT DEPARTMENT
ACCEPTED FOR CONSTRUCTION
BY: [Signature]
DATE: 11-1-06
PROFESSIONAL ENGINEER'S SEAL
INDICATES RESPONSIBILITY FOR DESIGN

RECEIVED
SEP 25 2006

2006 File



ELEVATION VIEW
SCALE 1"=20' H
1"=5' V



- NOTES:
- THIS WALL DESIGN IS BASED ON THE PROJECT PLANS PREPARED BY ZAVRADINOS PROF. SERVICES DATED 3-27-06.
 - SEE THE PROJECT PLANS FOR WALL LAYOUT.
 - THE CONTRACTOR SHALL VERIFY ELEVATIONS PRIOR TO CONSTRUCTION.
 - TEMPORARY EXCAVATION STABILITY DESIGN AND THE SHORING REQUIREMENTS ARE BEYOND THE SCOPE OF THIS DESIGN AND ARE THE RESPONSIBILITY OF THE CONTRACTOR.
 - THE TW/BW NOTATIONS ON THE PROJECT PLAN VIEWS ARE THE ESTIMATED ELEVATIONS PROVIDED BY THE PROJECT ENGINEER. SEE THE RETAINING WALL ELEVATION VIEWS FOR ACTUAL TOP OF WALL ELEVATIONS.
 - ANGLE POINTS MAY BE CONSTRUCTED AS RADIUS CORNERS WITH THE APPROVAL OF THE OWNER.
 - COORDINATE SEWER CONSTRUCTION AND UTILITY CONSTRUCTION WITH WALL CONSTRUCTION TO PREVENT DAMAGE TO GEOGRIDS AND THE RETAINING WALL SYSTEM.

<p>293 Northwest Blvd., Fenton, MO 63026 Phone: (636) 349-2225 Fax: (636) 349-2230</p>		O'FALLON STATION RESIDENTIAL	
		O'Fallon, MO	
KEYSTONE WALL		PLAN/ELEVATION VIEW	
Revision:		Date:	6-12-2006
Revision:		Sheet:	1 of 2