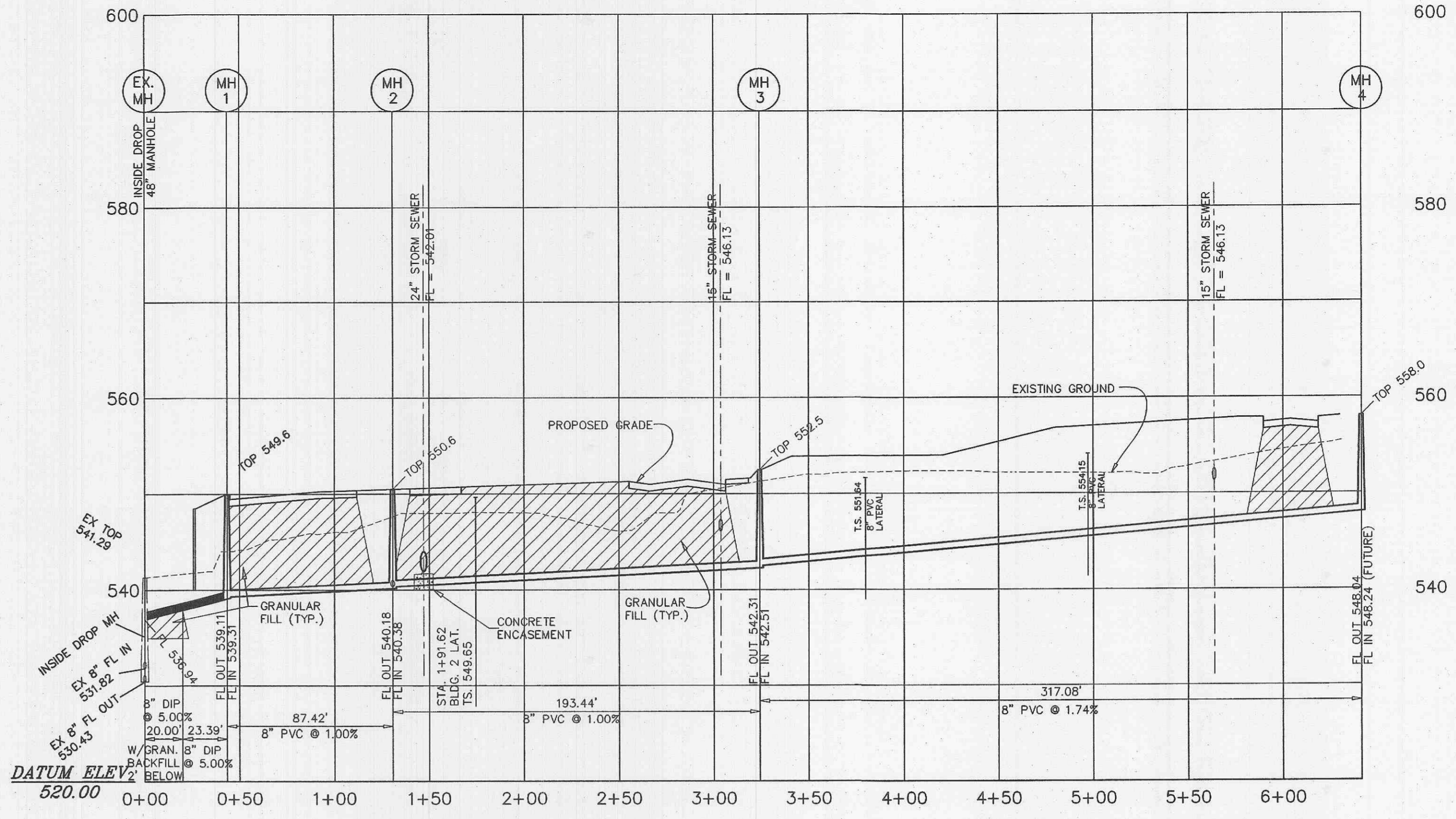


**MH 2 TO MH 12  
 SANITARY SEWER PROFILES**

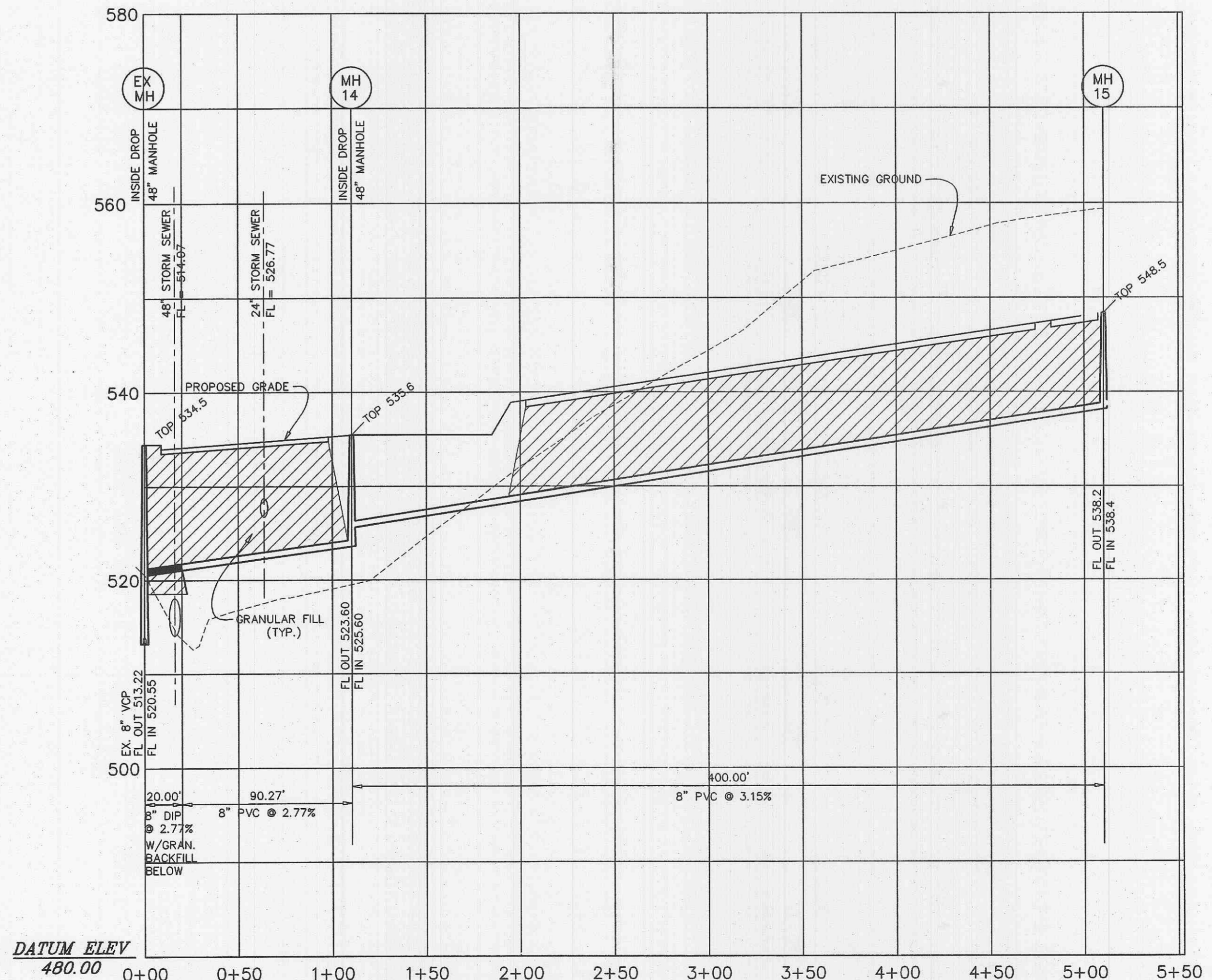
SCALE: 1"=50' HORIZ.  
 1"=10' VERT.



**EX. MH TO MH 4  
 SANITARY SEWER PROFILES**

SCALE: 1"=50' HORIZ.  
 1"=10' VERT.

NOTE: A 0.20' DROP SHALL BE PROVIDED THROUGH ALL STRUCTURES AND MANHOLES. PROVIDE ROCK BACKFILL FOR ALL TRENCHES WITHIN THE 1 TO 1 SHEAR PLANE OF ALL PAVEMENT.



**MH 13 TO MH 15  
 SANITARY SEWER PROFILES**

SCALE: 1"=50' HORIZ.  
 1"=10' VERT.


NOTE:  
 SEE SANITARY SEWER DETAILS SHEET 10  
 FOR CONSTRUCTION NOTES & DETAILS



Missouri One Call System, Inc.  
 Call Before You Dig!  
 1-800-DIG-RITE  
 (1-800-344-7483)

\*\*\*\*\*  
 All the improvements & facilities and utilities, above ground and underground shown herein were plotted from available information and do not necessarily reflect the actual existence, nonexistence, elevation, size, type, number or location of these or other improvements, facilities, or utilities. The General Contractor and/or owner shall be responsible for verifying the actual location & elevation of all improvements, facilities, & utilities shown or not shown, and said improvements, facilities, & utilities shall be located in the field prior to any grading, excavation or construction of any improvements. These provisions shall in no way absolve any part from complying with the Underground Facility Safety & Damage Prevention Act, Chapter 315, RSMo.  
 CALL MISSOURI ONE-CALL, 1-800-DIG-RITE.  
 \*\*\*\*\*

**ENGINEERS' CERTIFICATION:**  
 The following applies to ALL sheets and documents involved in the preparation of the plans and documents for this project. The responsibility for Professional Engineering liability on this project is limited to the set of plans displaying the signature and an original stamped seal of the Engineer on each sheet. ALL responsibility is Disclaimed: until ALL review agency approvals are granted; for all other plan sheets issued prior to this issue date; for this set when another set is issued after this date; if the sheets are used individually instead of a set. This applies for ALL sheets and documents involved in this project whether this certification appears on it or not. Copyright. All Rights Reserved.  
 ZAVRADINOS & ASSOCIATES, INC. DBA  
 ZAVRADINOS ENGINEERING & SURVEYING



5/17/06  
 5  
 19

**SANITARY SEWER  
 PROFILES**  
 PLANNING & ZONING FILE NO. 2204.03