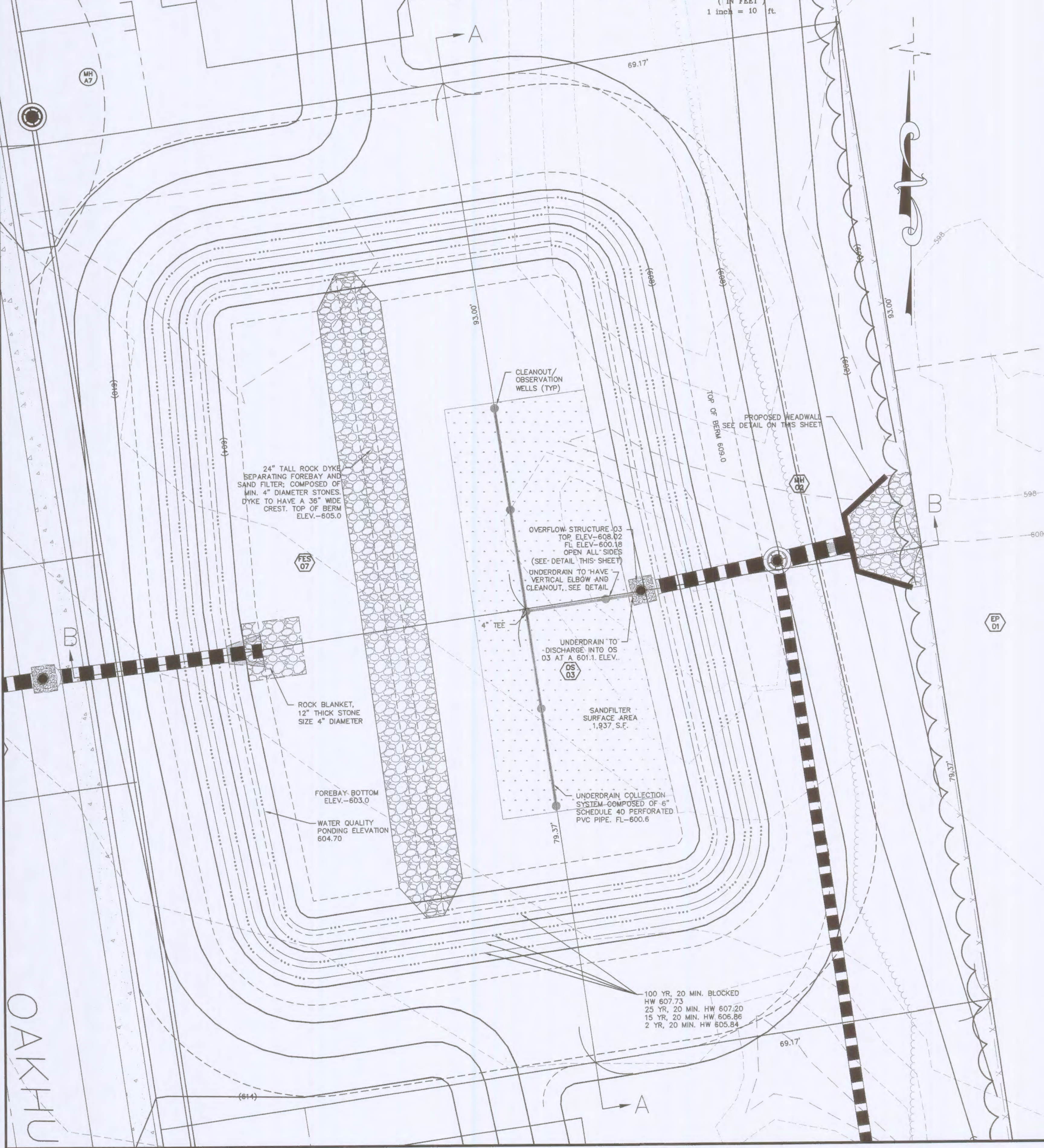
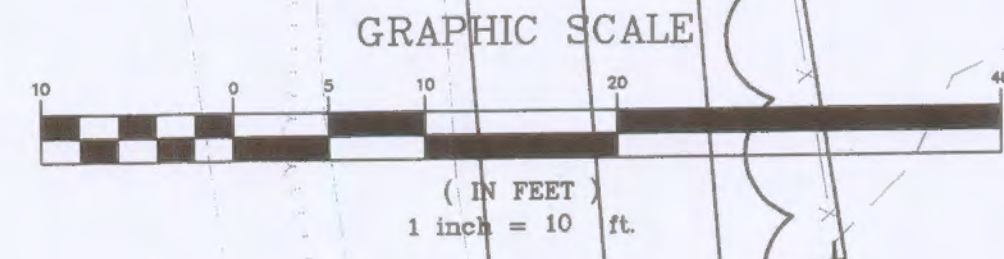
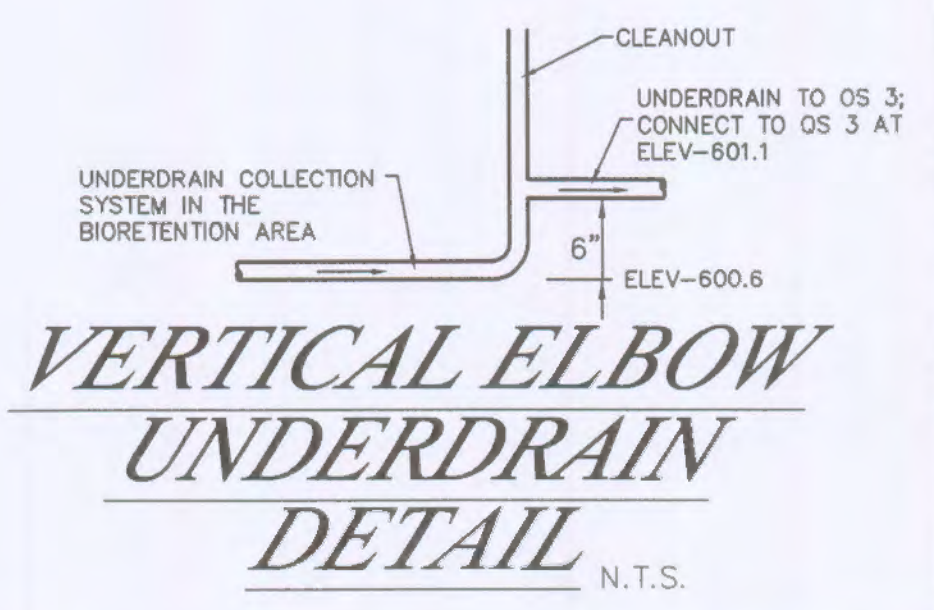
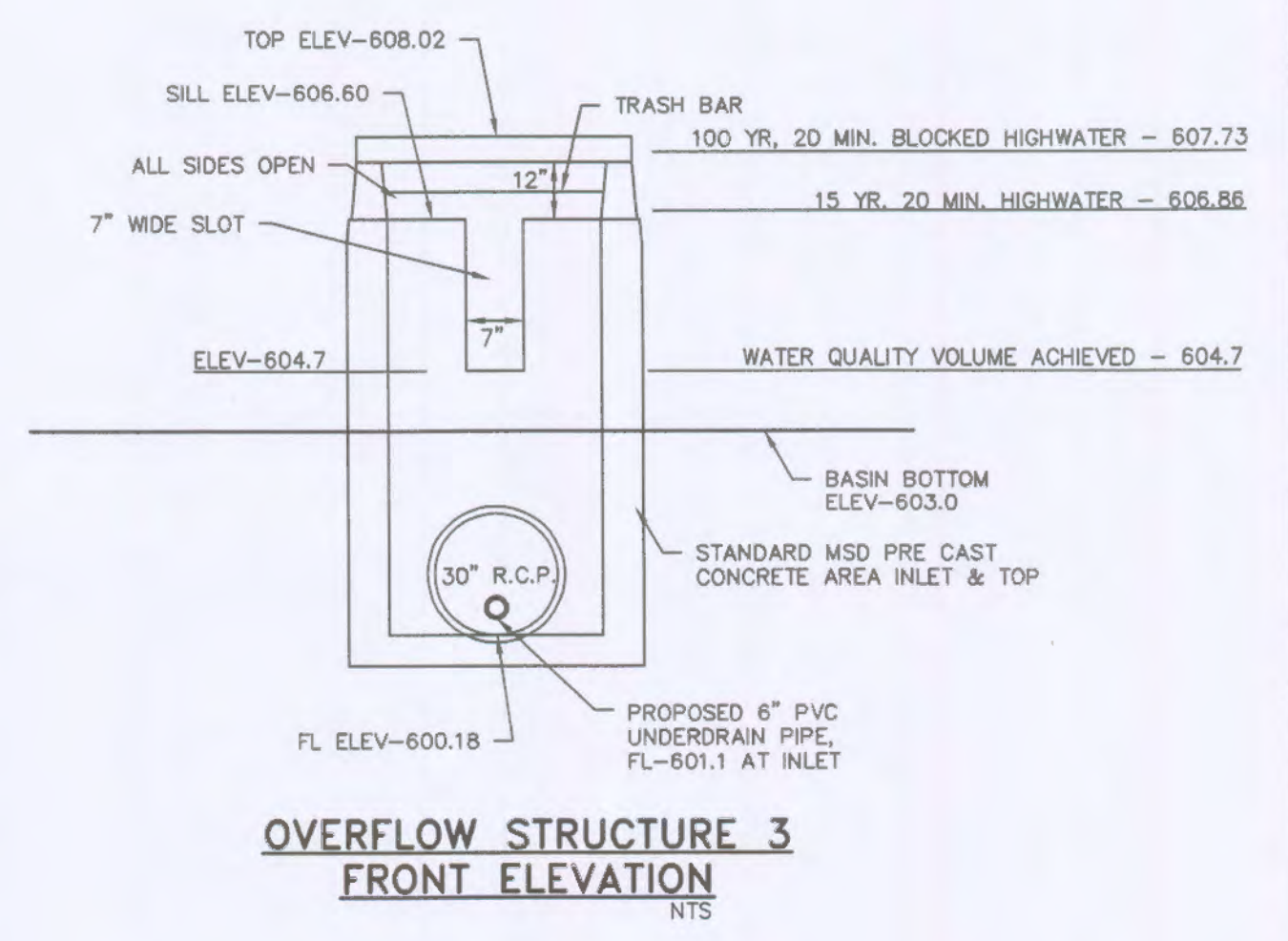
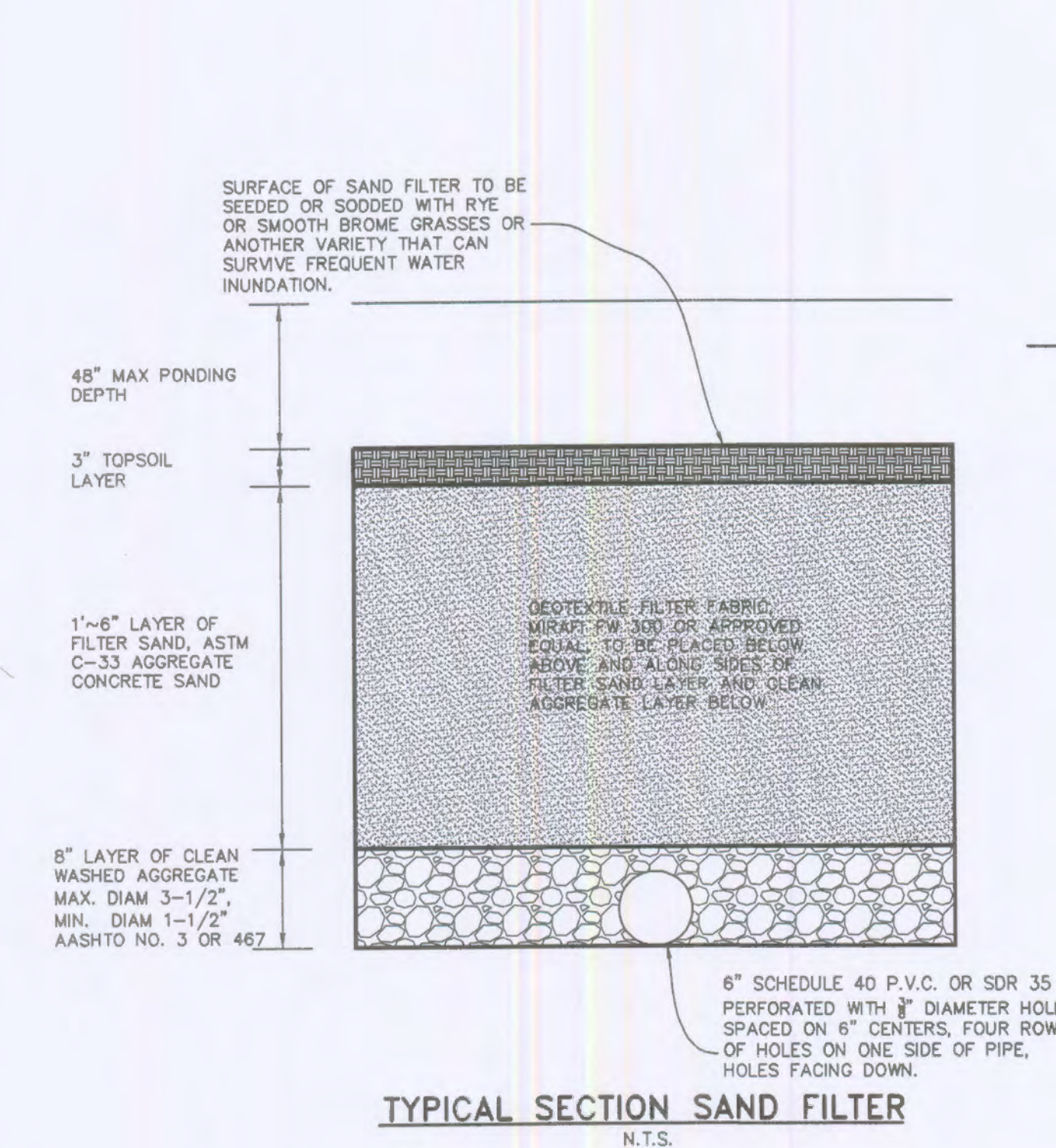
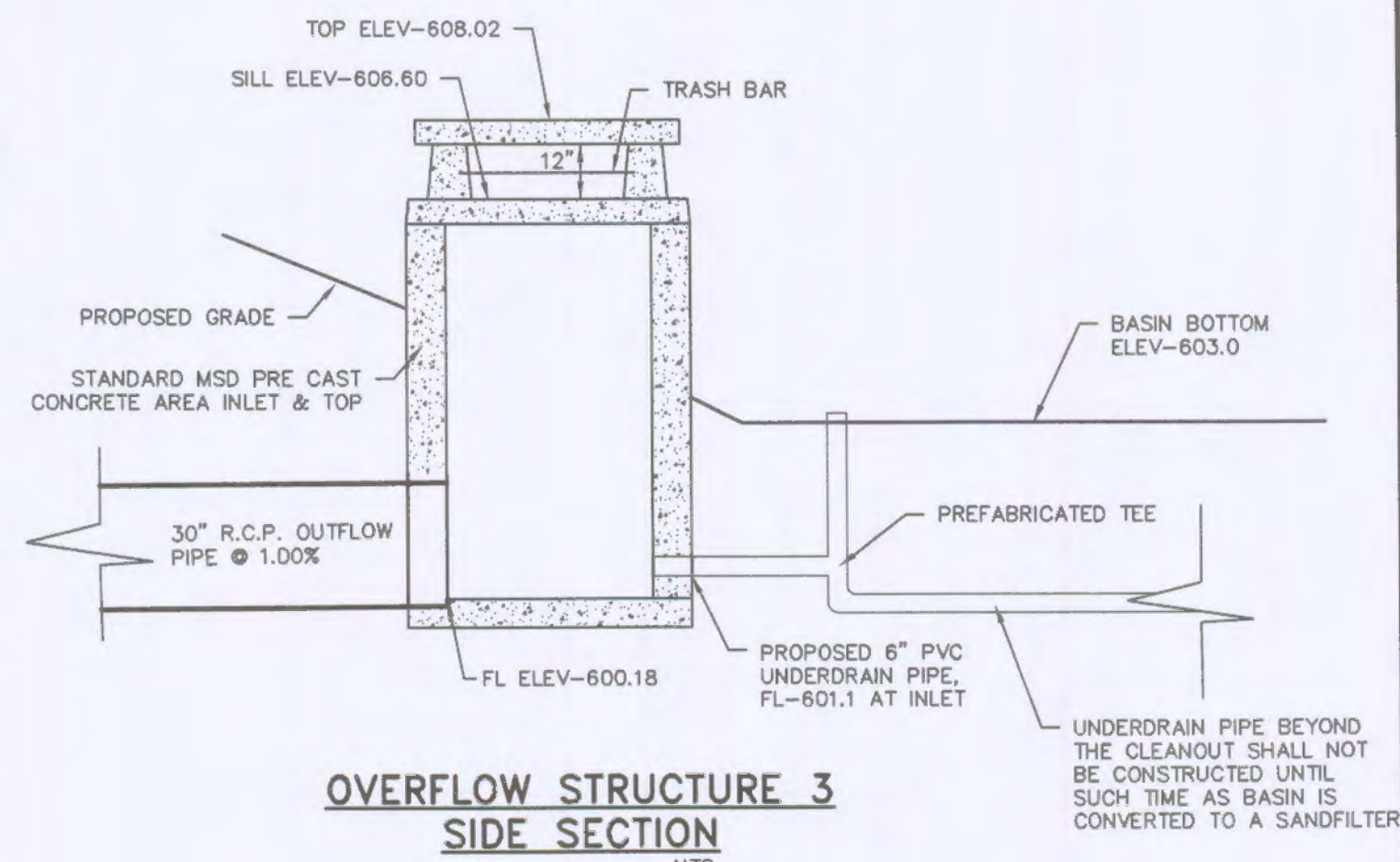
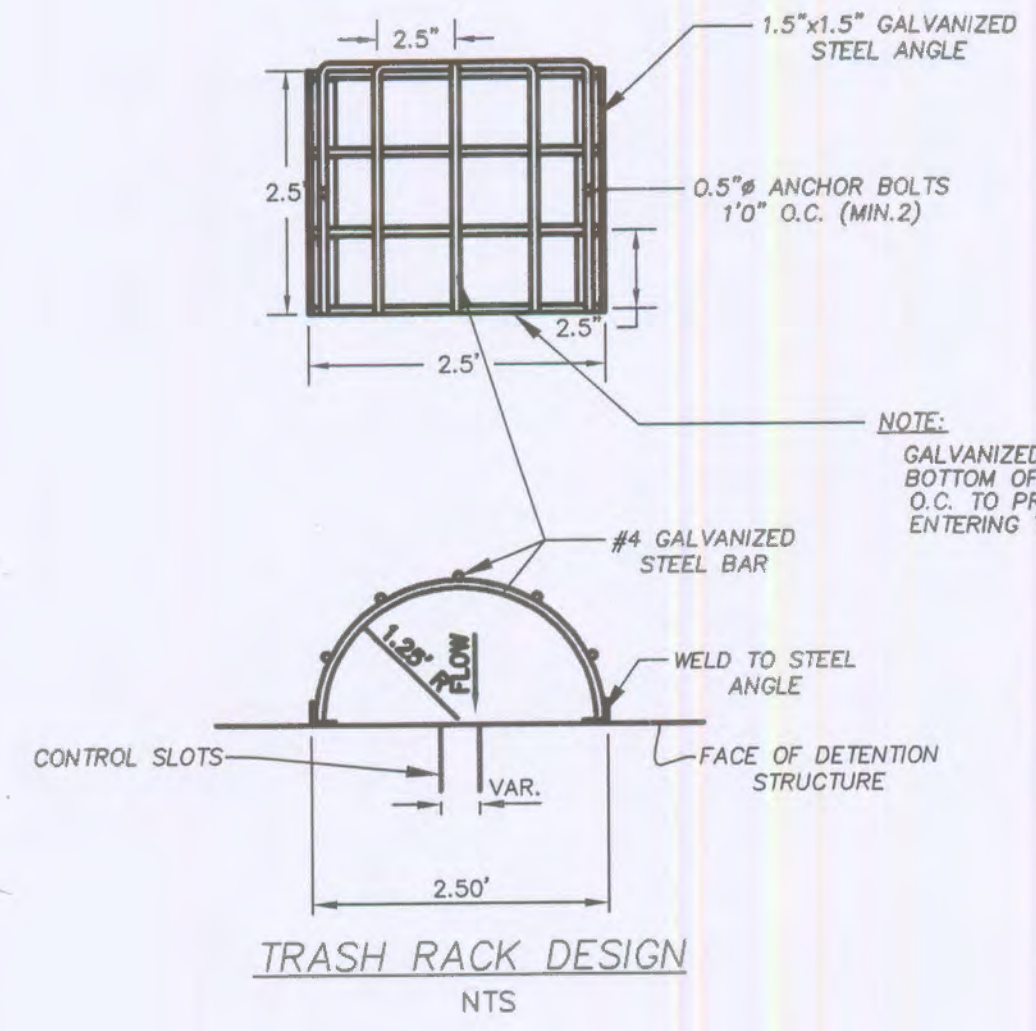
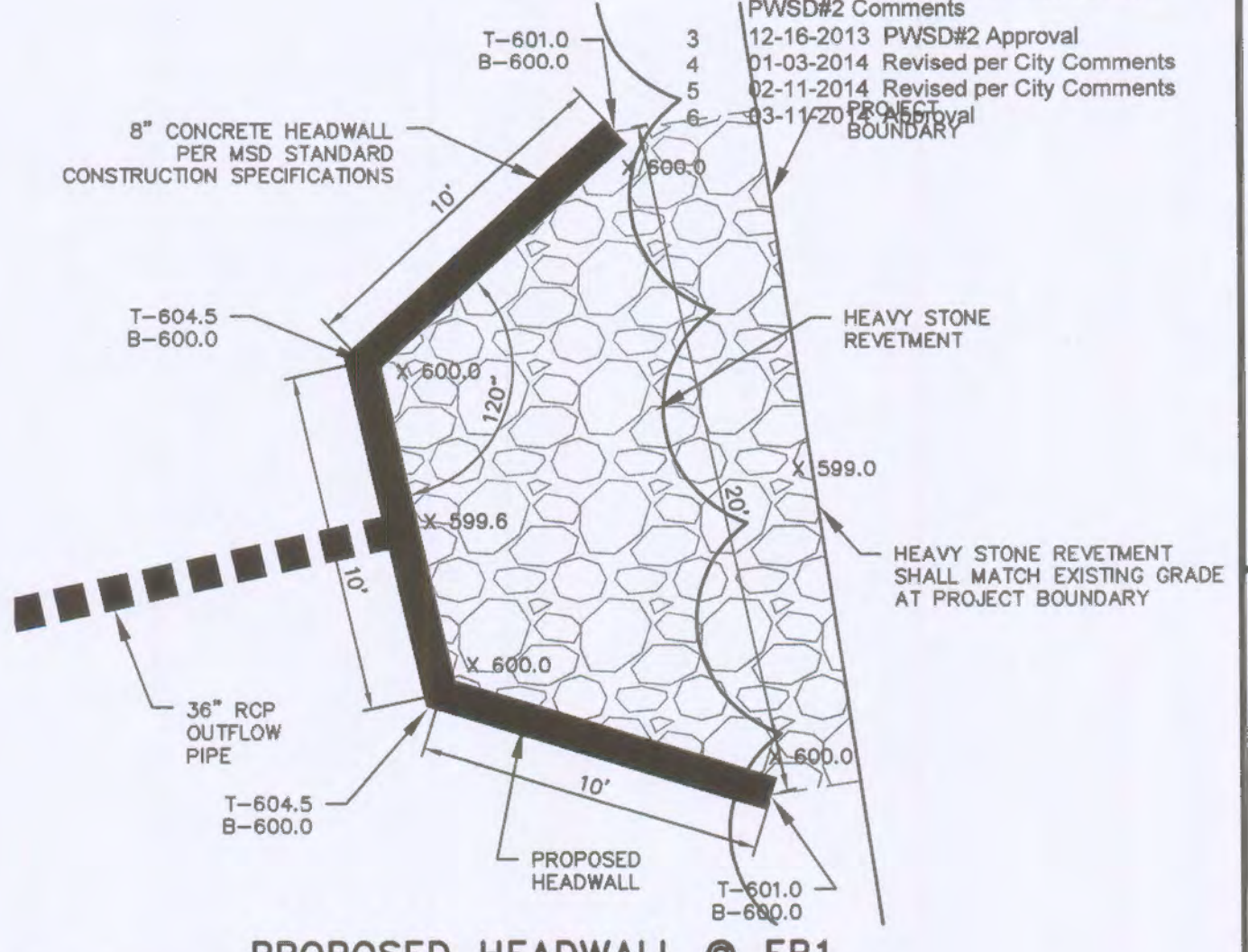


THE UNDERGROUND UTILITIES SHOWN HEREON WERE PLOTTED FROM AVAILABLE INFORMATION AND DO NOT NECESSARILY REFLECT THE ACTUAL EXISTENCE, NONEXISTENCE, SIZE, TYPE, NUMBER OR LOCATION OF THESE OR OTHER UTILITIES. THE GENERAL CONTRACTOR SHALL BE RESPONSIBLE FOR VERIFYING THE ACTUAL LOCATION OF ALL UNDERGROUND UTILITIES, SHOWN OR NOT SHOWN, AND SAID UTILITIES SHALL BE LOCATED IN THE FIELD PRIOR TO ANY GRADING, EXCAVATION OR CONSTRUCTION OF IMPROVEMENTS. THESE PROVISIONS SHALL IN NO WAY ABSOLVE ANY PARTY FROM COMPLYING WITH THE UNDERGROUND FACILITY SAFETY AND DAMAGE PREVENTION ACT, CHAPTER 319, RSMo.

TF=617.6  
BF=608.7  
WALKOUT



ISSUE	REMARKS/DATE
1	10-07-2013 Revised per City, DCSD, & PWSD#2 Comments
2	11-20-2013 Revised per City, DCSD, & PWSD#2 Comments
3	12-16-2013 PWSD#2 Approval
4	01-03-2014 Revised per City Comments
5	02-11-2014 Revised per City Comments
6	03-11-2014 PROJECT BOUNDARY



PROJECT TITLE  
**OAKHURST**  
OF FALLON, MISSOURI

THE **STERLING** CO.  
ENGINEERS & SURVEYORS  
6065 New Baumgartner Road  
St. Louis, Missouri 63129  
Ph 314-487-0440 Fax 314-487-8944  
www.sterling-eng-sur.com  
Corporate Certificate of Authority #001348

The Professional Engineer's seal and signature official to this sheet apply only to the material and items shown on this sheet. All drawings, documents or other documents not exhibiting this seal and signature shall not be considered prepared by this engineer, and the engineer hereby disclaims any and all responsibility for such plans, drawings or documents not exhibiting his seal and signature.  
  
Date: Michael G. Boarding  
License No. MO E-28643  
Civil Engineer

**LOMBARDO HOMES**  
2299 Technology Drive  
OFallon, Missouri 63368  
Ph. 636-265-2710

P+Z No. 207.02  
City No.  
Date: July 22, 2013  
Job No. 12-10-284

Page No.  
**10.1**

DETENTION / WATER QUALITY DETAILS