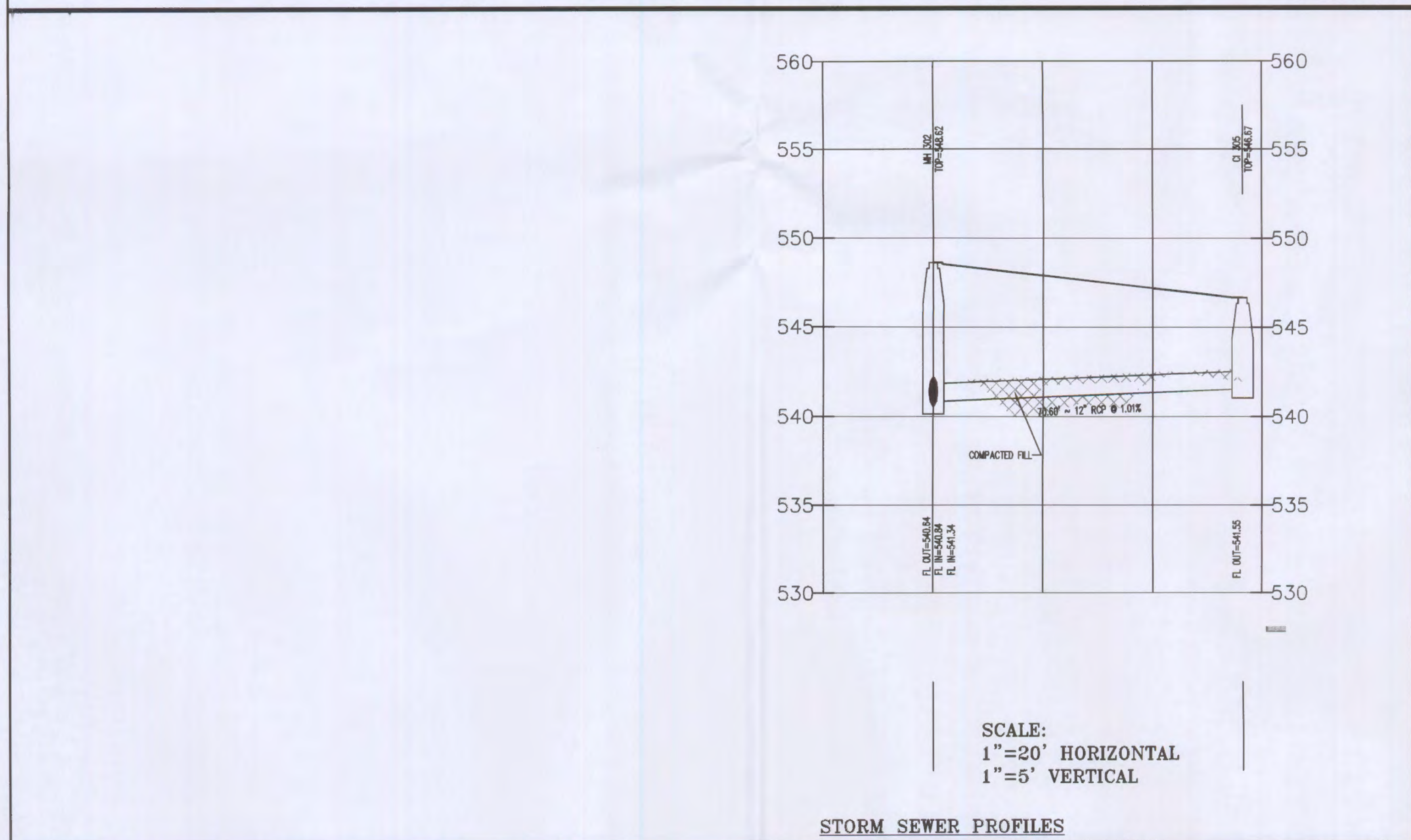


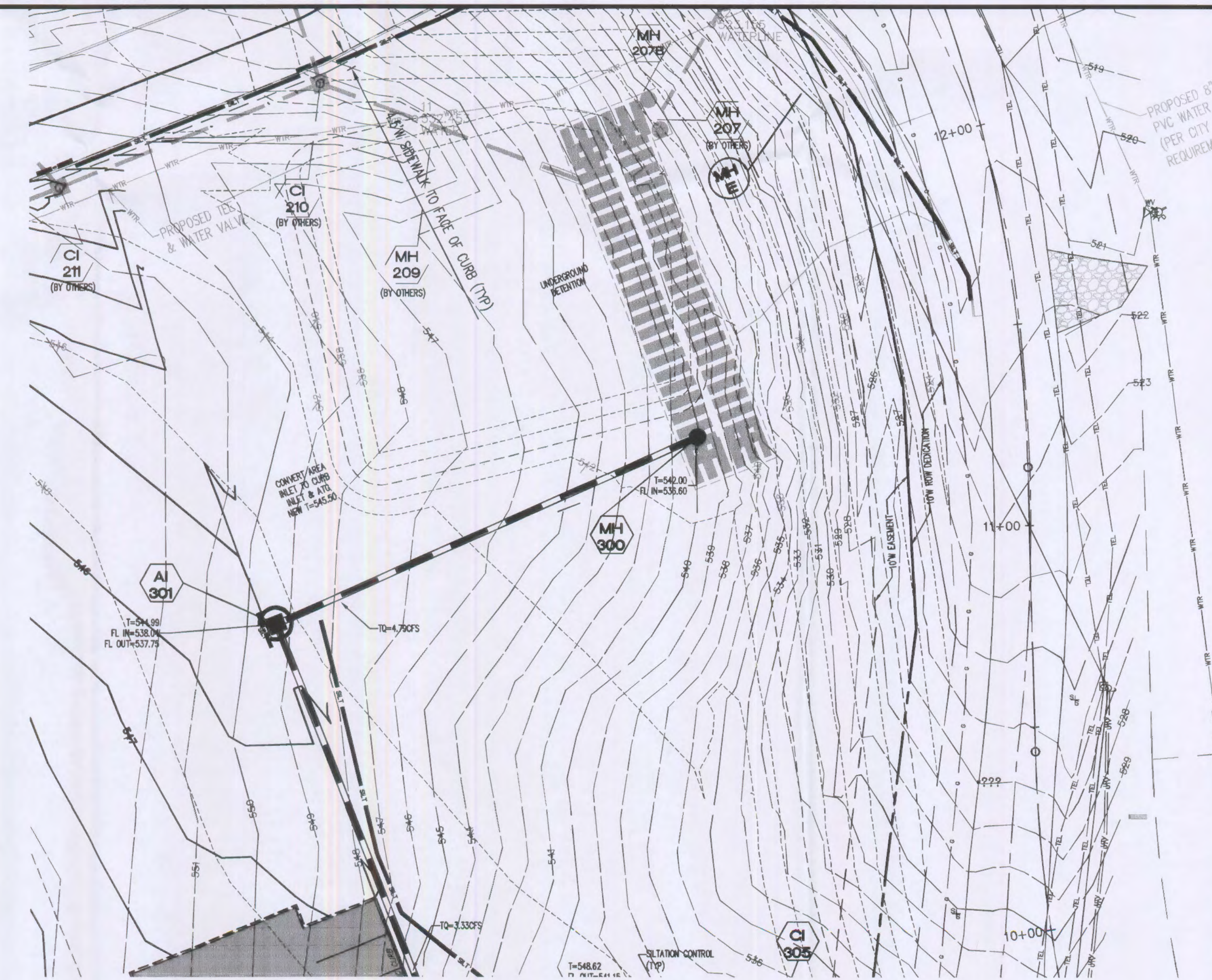
SCALE:
 1"=20' HORIZONTAL
 1"=5' VERTICAL

STORM SEWER PROFILES



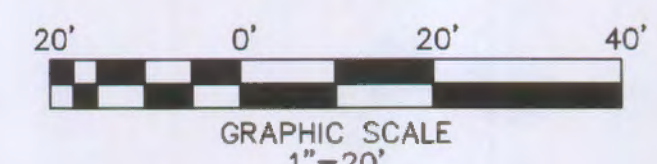
SCALE:
 1"=20' HORIZONTAL
 1"=5' VERTICAL

STORM SEWER PROFILES



Legend

- 542- EXISTING CONTOUR
- 540- INTERIM CONTOUR
- 546- PROPOSED CONTOUR




Call BEFORE you DIG
 TOLL FREE
 1-800-344-7483
 MISSOURI ONE-CALL SYSTEM, INC.

UNDERGROUND UTILITIES HAVE BEEN PLOTTED FROM AVAILABLE INFORMATION AND THEREFORE THEIR LOCATIONS SHALL BE CONSIDERED APPROXIMATE ONLY. THE VERIFICATION OF THE LOCATION OF ALL UNDERGROUND UTILITIES, EITHER SHOWN OR NOT SHOWN ON THESE PLANS, SHALL BE THE RESPONSIBILITY OF THE CONTRACTOR, AND SHALL BE LOCATED PRIOR TO ANY GRADING AND/OR CONSTRUCTION OF IMPROVEMENTS.

PANERA BREAD BAKERY
 CAFE #692
 CONSTRUCTION PLANS

ST. CHARLES ENGINEERING & SURVEYING, INC.
 801 S. FIFTH STREET, SUITE 202
 ST. CHARLES, MO 63801
 TEL: (636) 947-0607
 FAX: (636) 947-5446



ENGINEER SIGNATURE BLOCK



Developer / Owner Information
 K PROPERTIES HOLDINGS, LLC
 1704 NORTH FOURTH STREET
 ST. CHARLES, MO 63301
 CONTACT: MIKE THOLE
 (314) 220-1205

P&Z No. 1812.03
 Approval Date: 5/2/2013
 City No. 14-63CP

Page No.
 7

STORM SEWER PROFILES