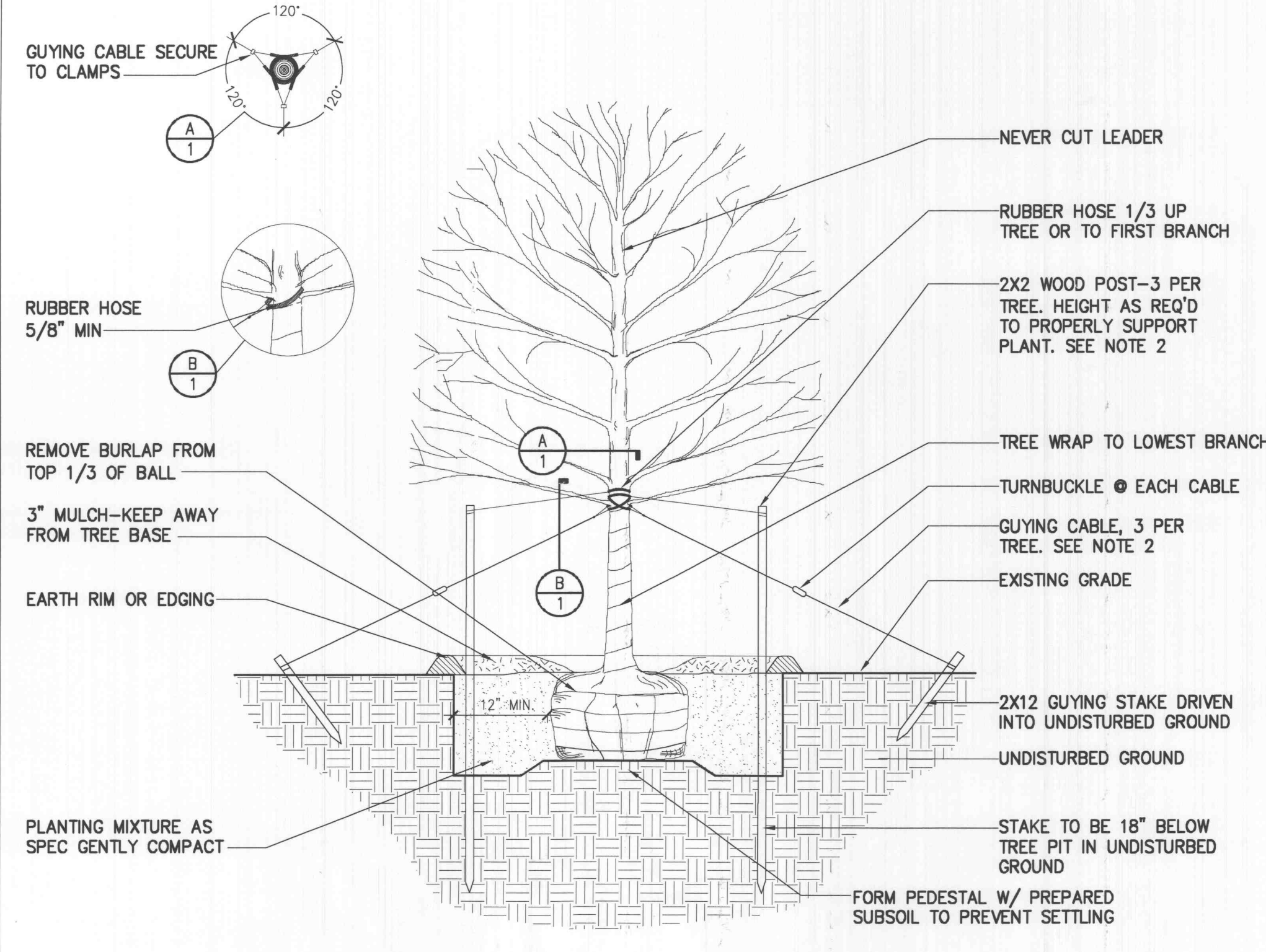


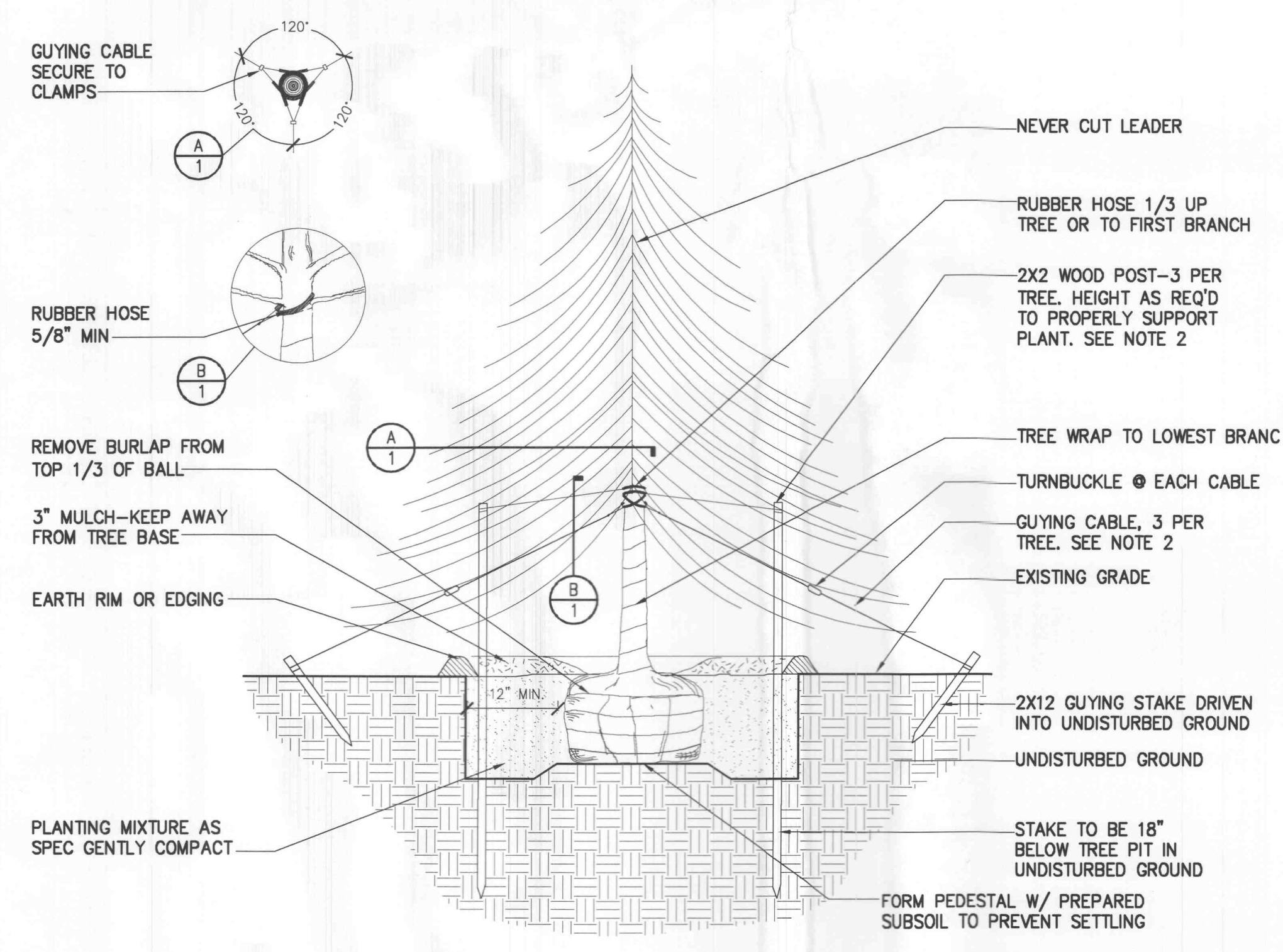
NOTES:
 1. TREE SHALL BEAR SAME RELATIONSHIP TO FINISHED GRADE @ STEM AS IT DID TO PREVIOUSLY EXISTING GRADE.
 2. STAKE TREES UNDER 2" CAL. GUY TREES 2" AND OVER.

15 Hillside Tree Planting Detail
 Scale: NOT TO SCALE



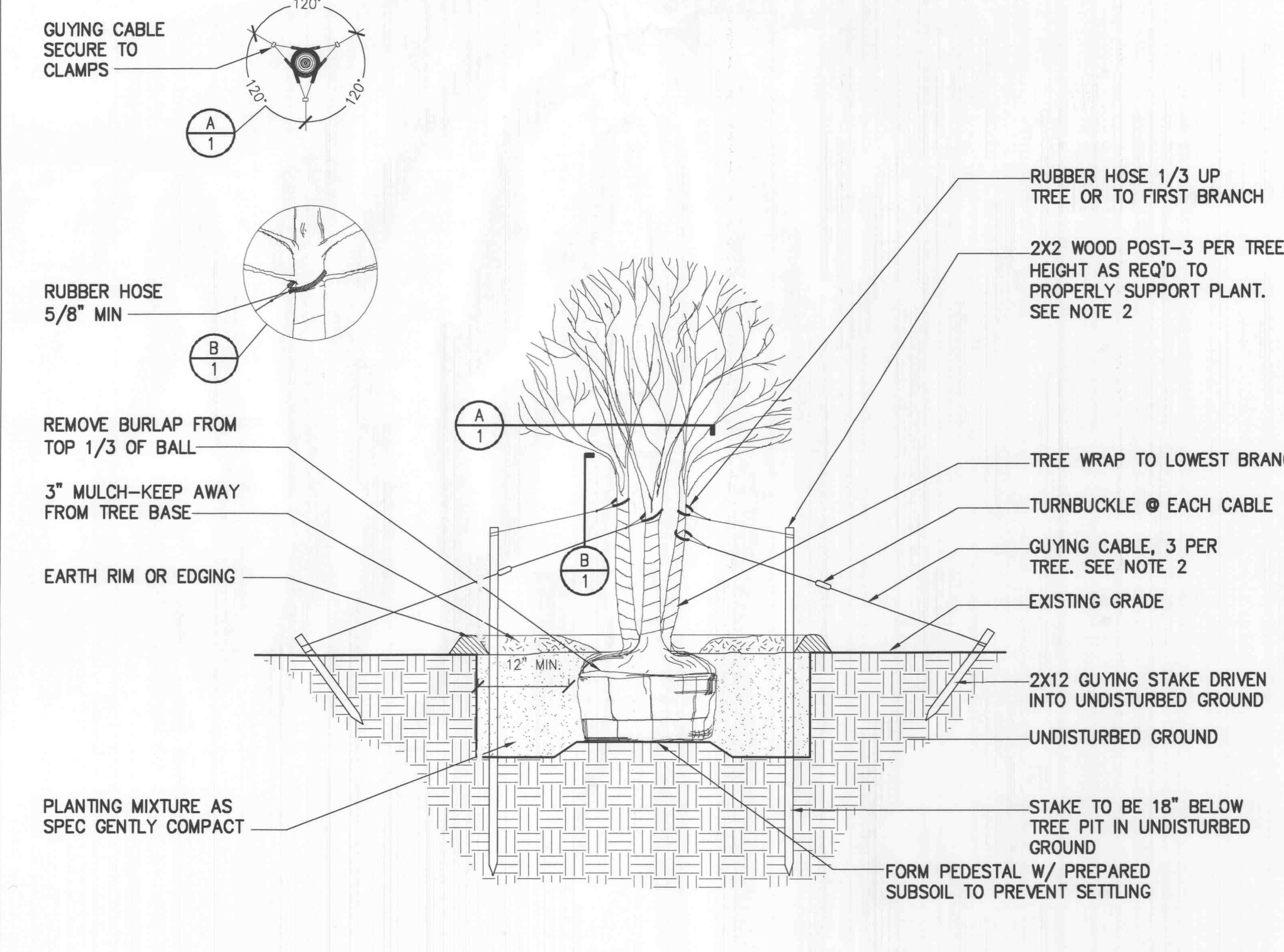
NOTES:
 1. TREE SHALL BEAR SAME RELATIONSHIP TO FINISHED GRADE @ STEM AS IT DID TO PREVIOUSLY EXISTING GRADE.
 2. STAKE TREES UNDER 2" CAL. GUY TREES 2" AND OVER.

11 Tree Planting Detail
 Scale: NOT TO SCALE



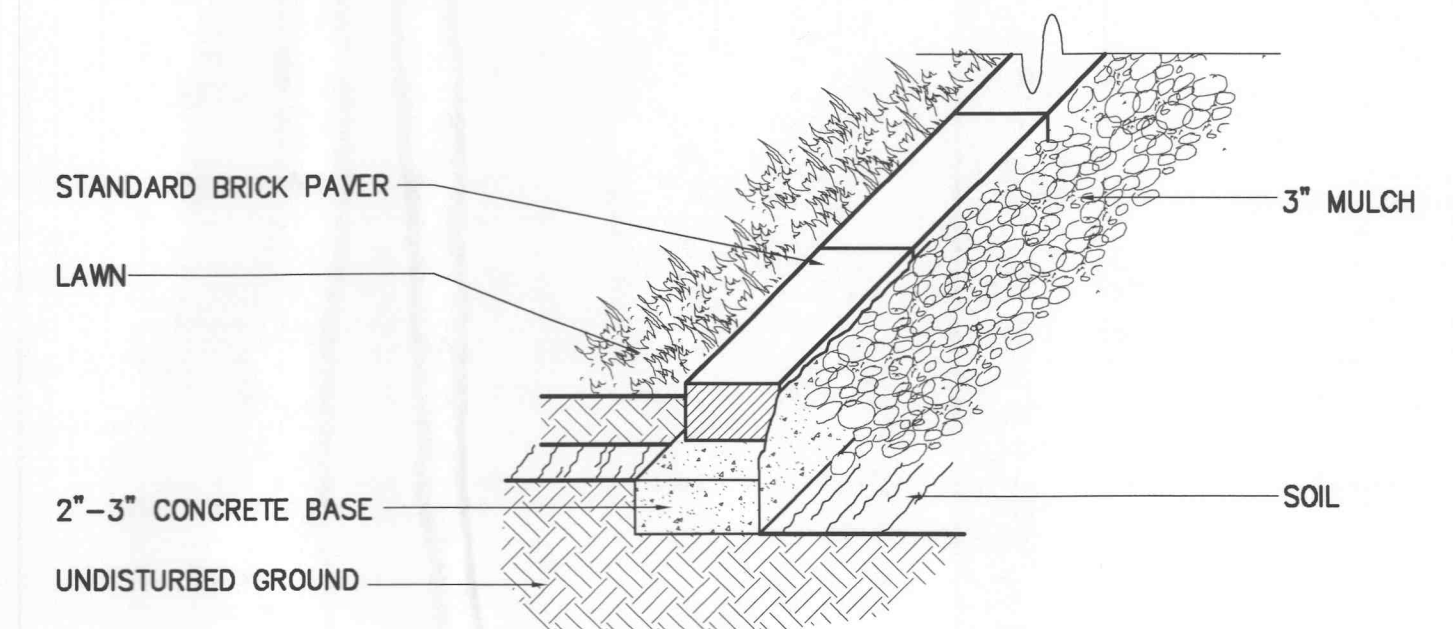
NOTES:
 1. TREE SHALL BEAR SAME RELATIONSHIP TO FINISHED GRADE @ STEM AS IT DID TO PREVIOUSLY EXISTING GRADE.
 2. STAKE TREES UNDER 6" TALL. GUY TREES 6" TALL AND OVER.

13 Evergreen Tree Planting Detail
 Scale: NOT TO SCALE

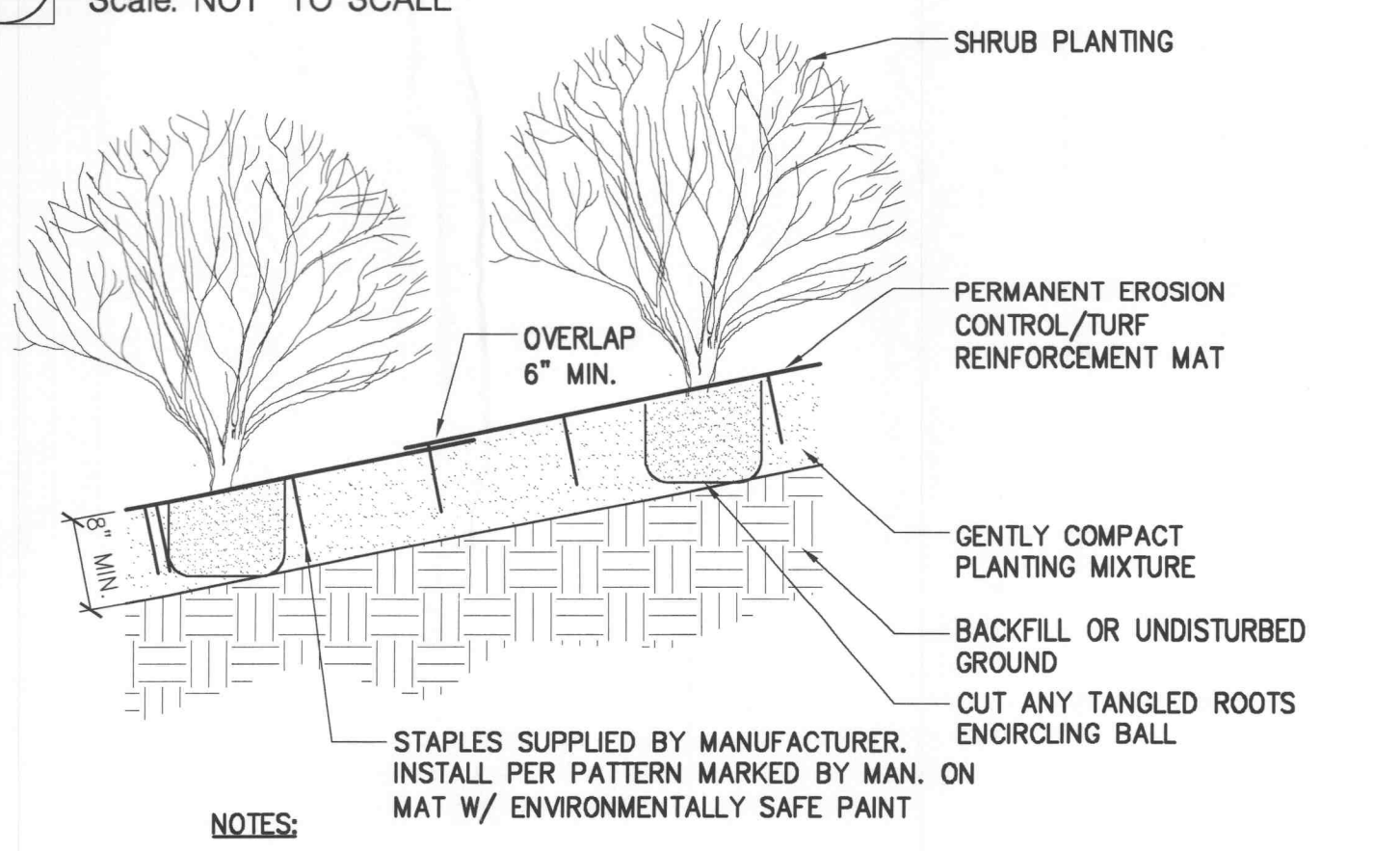


NOTES:
 1. TREE SHALL BEAR SAME RELATIONSHIP TO FINISHED GRADE @ STEM AS IT DID TO PREVIOUSLY EXISTING GRADE.
 2. STAKE TREES UNDER 8" TALL. GUY TREES 8" TALL AND OVER.

9 Multistem Tree Planting Detail
 Scale: NOT TO SCALE

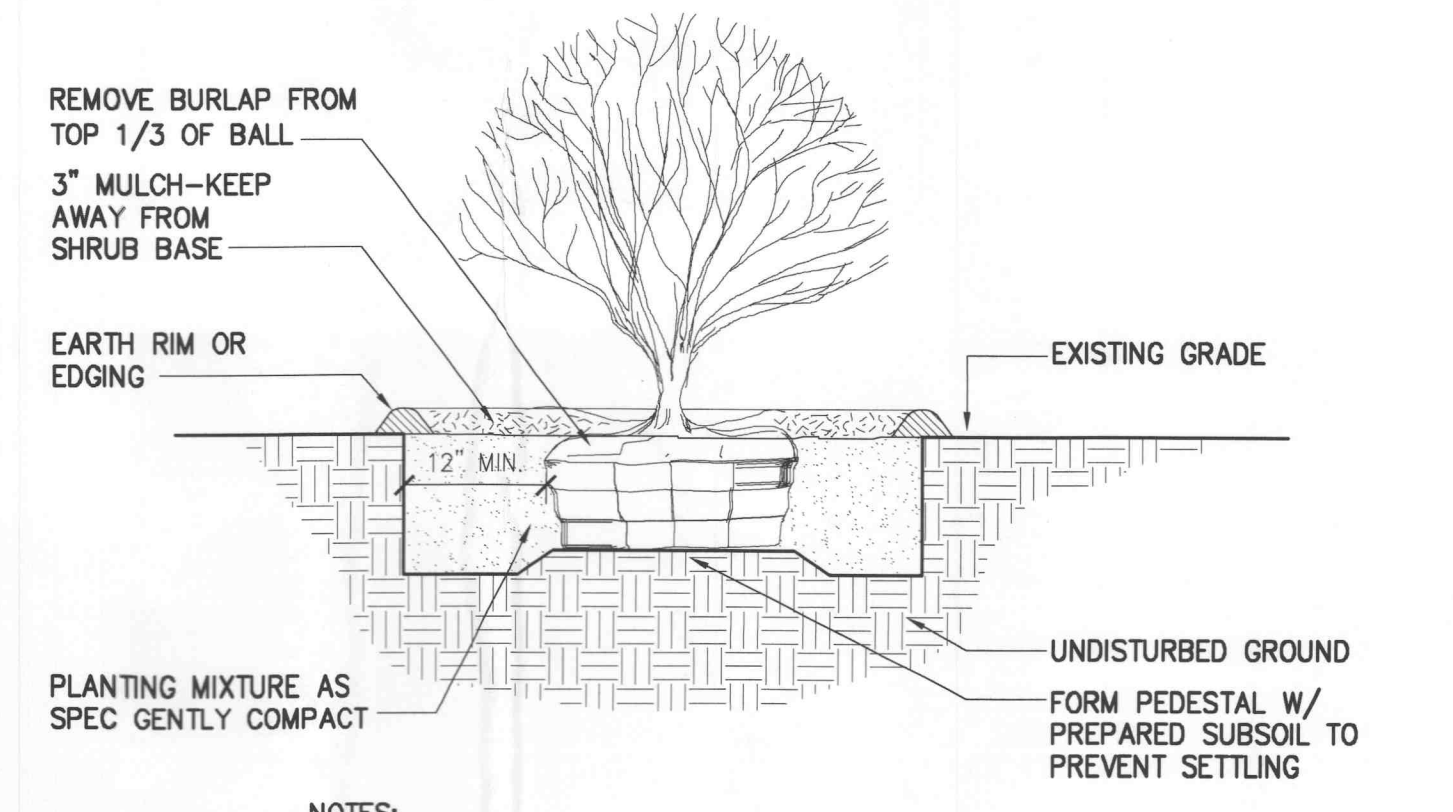


4 Brick Edging in Concrete Detail
 Scale: NOT TO SCALE



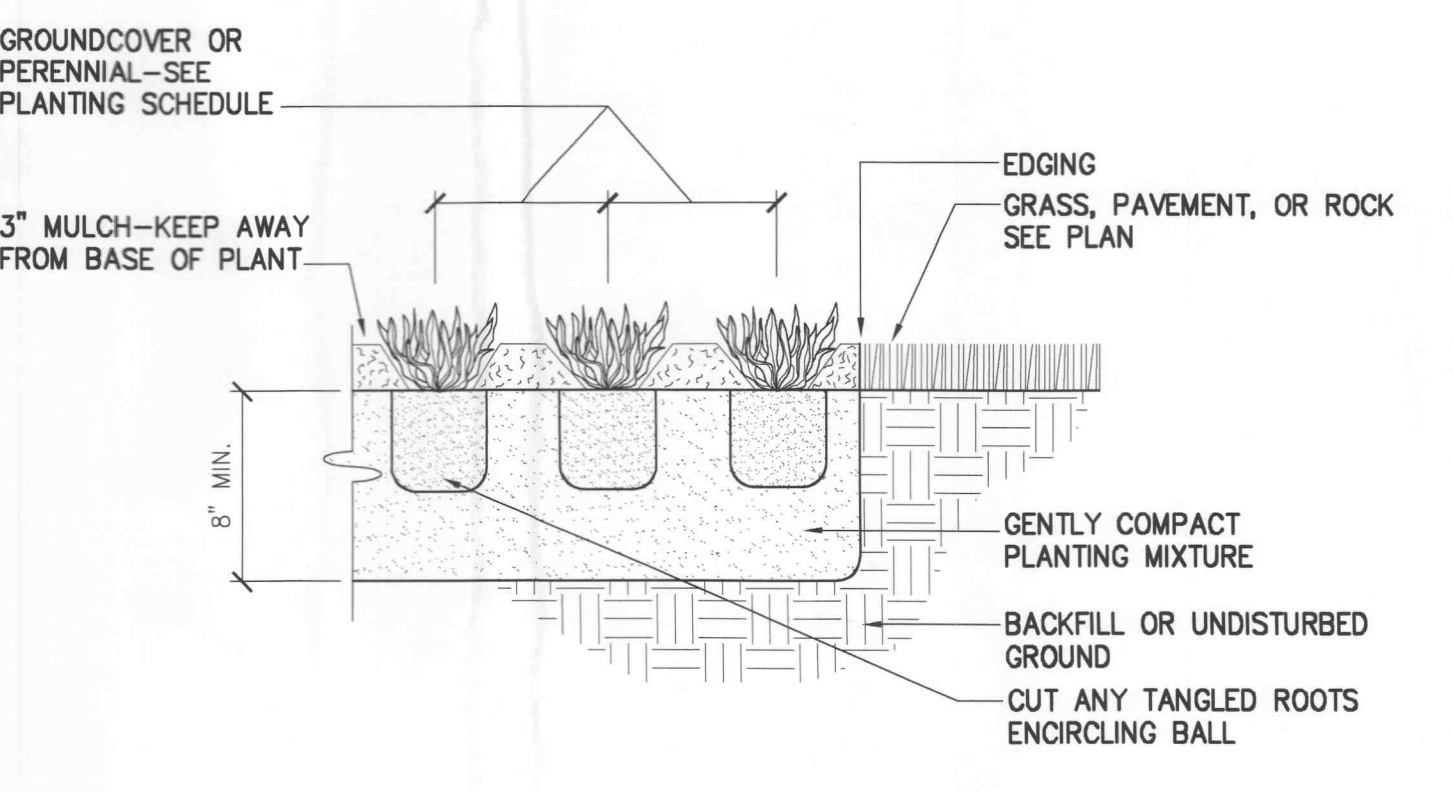
NOTES:
 1. PERMANENT EROSION CONTROL/TURF REINFORCEMENT MAT TO BE NORTH AMERICAN GREEN P370 OR EQUIVALENT.
 2. INSTALL ACCORDING TO MANUFACTURER'S WRITTEN RECOMMENDATIONS. SUBMIT MAT SPECIFICATIONS AND INSTALLATION TECHNIQUES TO LANDSCAPE ARCHITECT FOR APPROVAL.

3 Permanent Turf Reinforcement Mat Detail
 Scale: NOT TO SCALE



NOTES:
 1. SHRUB SHALL BEAR SAME RELATIONSHIP TO FINISHED GRADE @ STEM AS IT DID TO PREVIOUSLY EXISTING GRADE.

2 Shrub Planting Detail
 Scale: NOT TO SCALE



1 Perennial Planting Detail
 Scale: NOT TO SCALE


ISSUE:

#	Date	Description
1	2/13/04	City of O'Fallon Comments
2	2/13/04	Duckett Creek Sanitary District Comments
3	2/13/04	Cottleville Fire Protection District Comments
4	2/13/04	MoDot Comments
5	2/13/04	Corps of Engineers Comments

CALL BEFORE YOU DIG - DRILL - BLAST
 1-800-344-7483
 (TOLL FREE)

MISSOURI ONE CALL SYSTEM, INC.
 * FIBER OPTIC PRESENT *
 MoDOT (314) 340-4100

PROJECT:
PERSIMMON POINTE HOTEL DEVELOPMENT



#4130 HIGHWAY 40-61
 O'FALLON, MO

Date: 12-30-03
 Design/Drawn: BRD
 Approved: BRD
 Book No.:

SHEET TITLE:
LANDSCAPE DETAILS

SHEET NUMBER:
L6
 SHEET 30 OF 36

Project No.: 299163.12
 Planning & Zoning File: #3103.03

XRef File: I:\2003\299163.12-40 development\Draw\299163-LANDSCAPE DETAILS.DWG | DATE: 12/22/2003 | TIME: 18:16 |