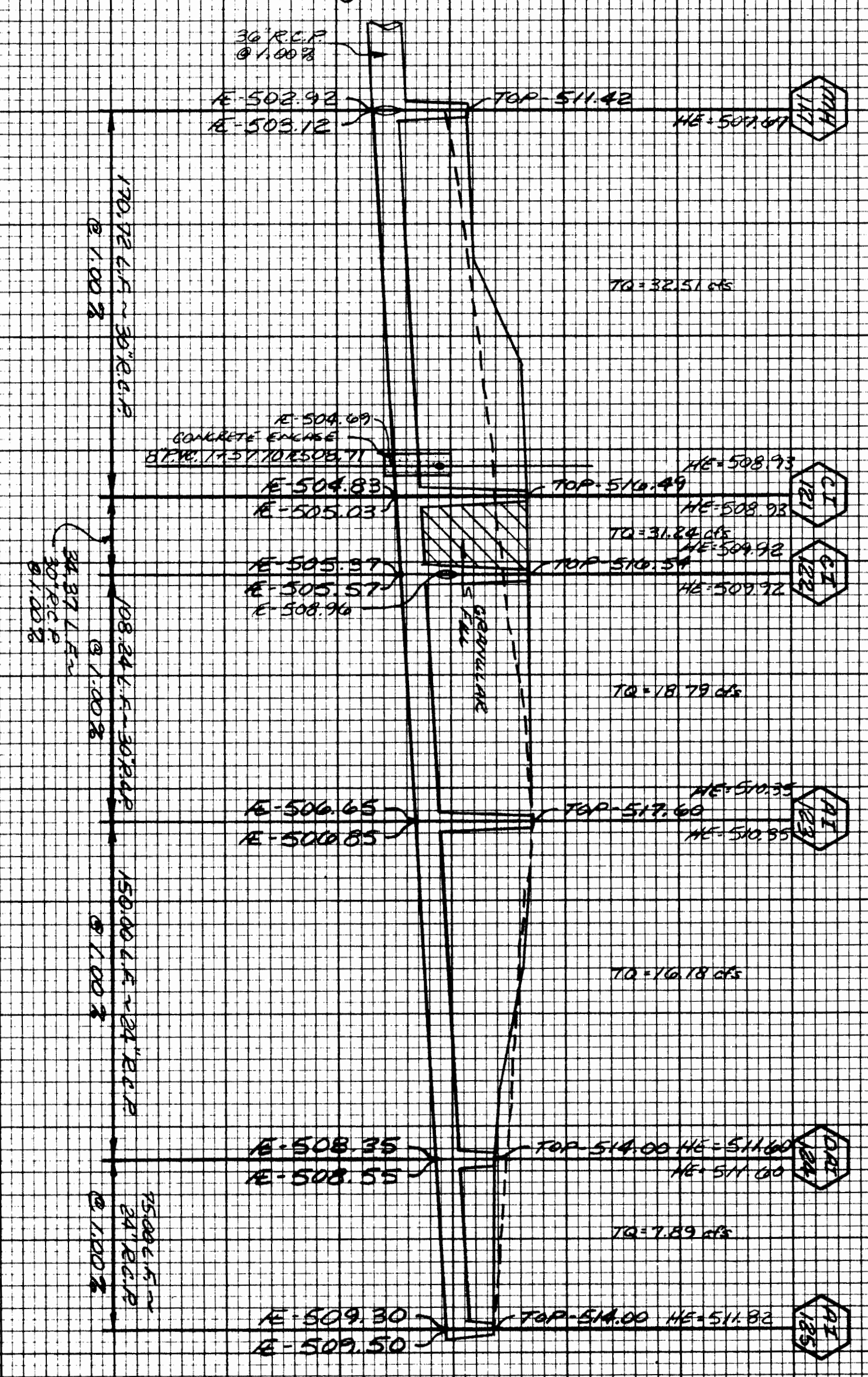
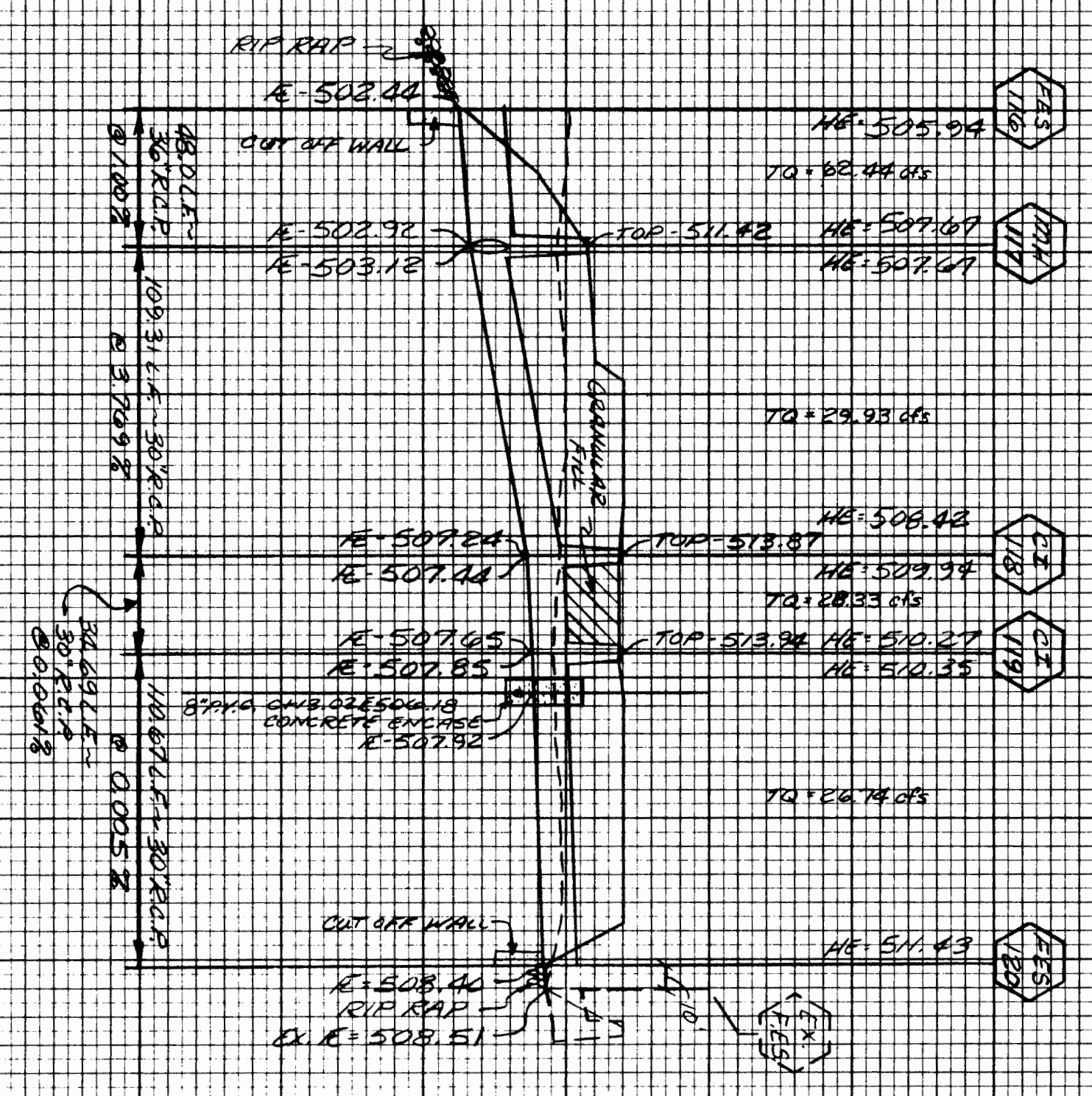
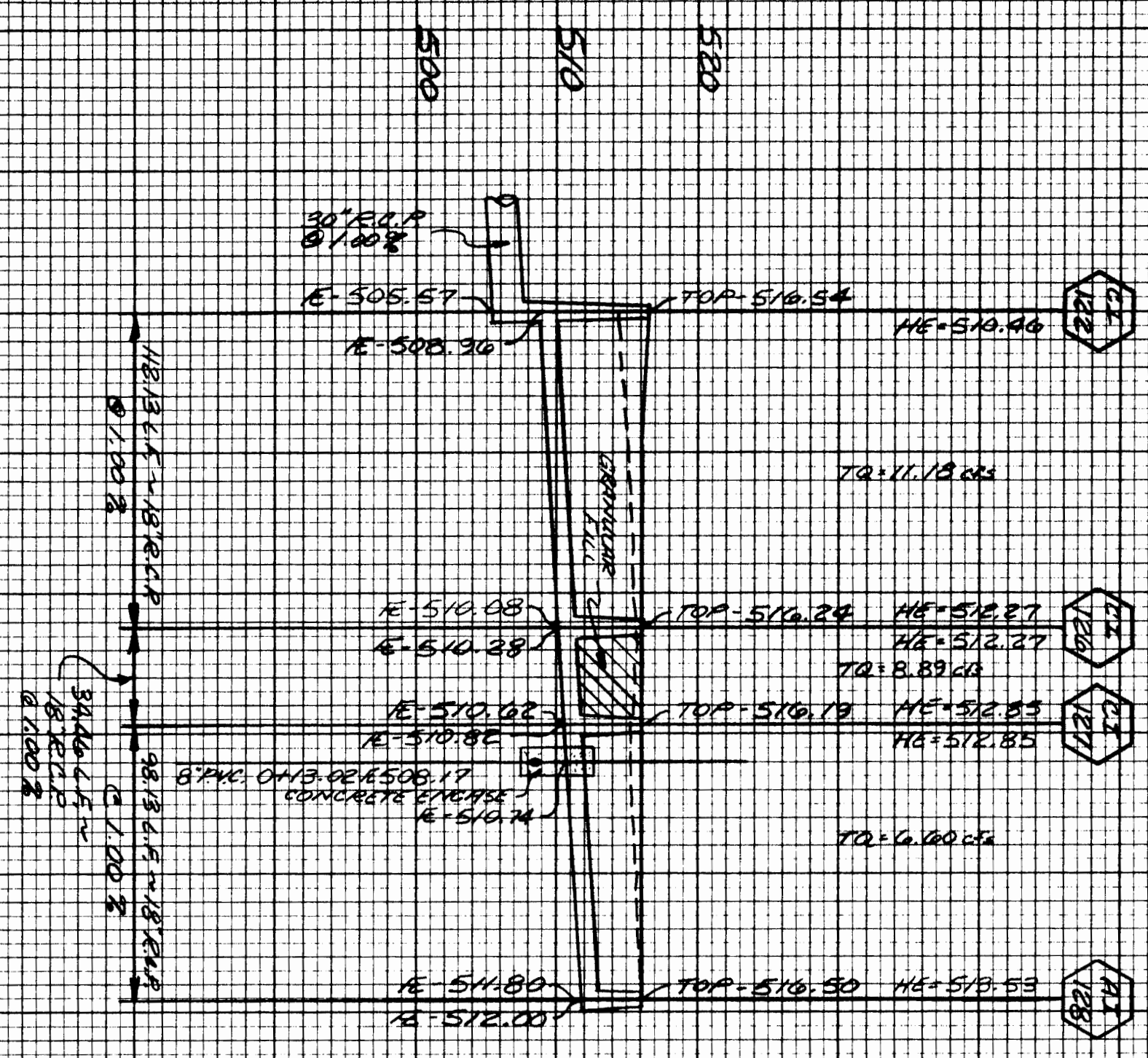


ORIGINAL SURVEY	BY	DATE
SURVEYED		
PLOTTED		
NOTE BOOK		
NO.		
AREAS CHECKED		

FINAL SURVEY	BY	DATE
SURVEYED		
PLOTTED		
NOTE BOOK		
NO.		
AREAS CHECKED		



SCALE: 1" = 50' HORIZ.
1" = 10' VERT.

PLATE 3 FULL CROSS SECTION FULL LINE

PINEWOOD PLACE ESTATES
STORM SEWER PROFILES
93-4757B
APRIL 1994

6
21