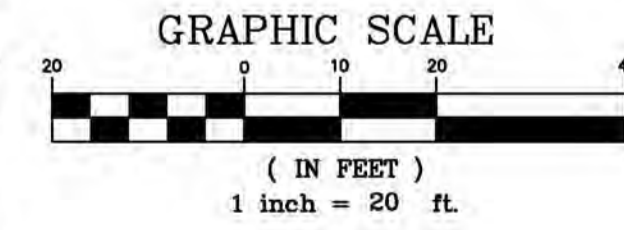
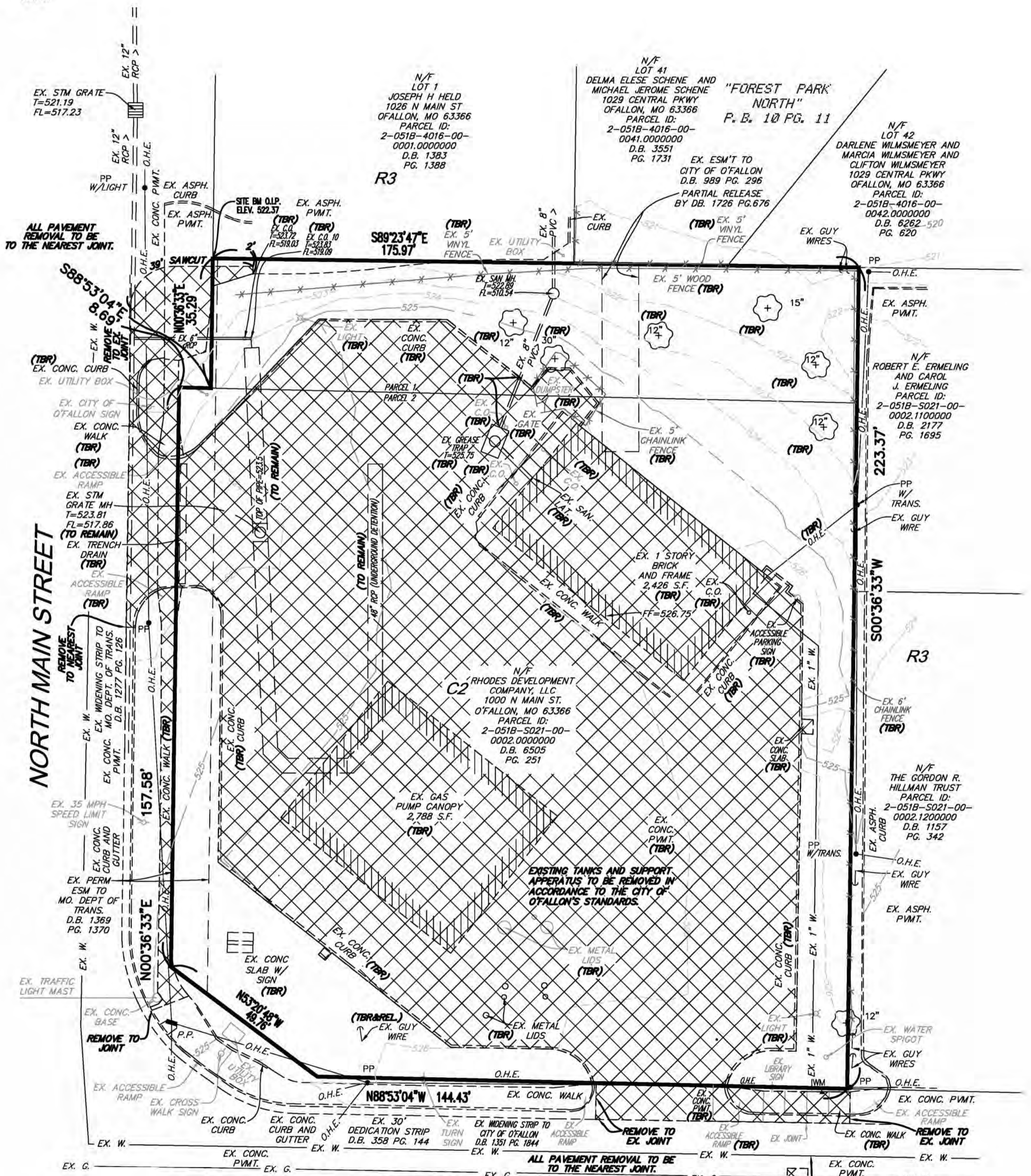
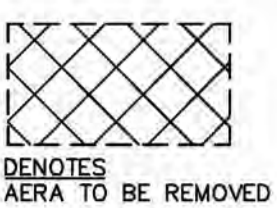


**EXISTING CONDITIONS**

- DEMOLITION NOTES:**
- UNDERGROUND UTILITIES HAVE BEEN PLOTTED FROM AVAILABLE INFORMATION AND THEREFORE, THEIR LOCATIONS MUST BE CONSIDERED APPROXIMATE ONLY. THE VERIFICATION OF THE LOCATION OF ALL UNDERGROUND UTILITIES, EITHER SHOWN OR NOT SHOWN ON THESE PLANS, SHALL BE THE RESPONSIBILITY OF THE CONTRACTOR AND SHALL BE LOCATED PRIOR TO ANY GRADING OR CONSTRUCTION OF IMPROVEMENTS.
  - THE CONTRACTOR IS RESPONSIBLE FOR THE INSTALLATION AND MAINTENANCE OF ALL SILTATION CONTROL SHOWN AND OTHER EROSION CONTROL DEVICES THAT MAY BE REQUIRED.
  - ALL EXISTING BELOW GROUND UTILITIES TO BE PROTECTED AND USED IN PLACE UNLESS OTHERWISE NOTED.
  - CONTRACTOR TO LEGALLY DISPOSE OF ITEMS EXCEPT THOSE INDICATED TO BE REINSTALLED, SALVAGED, OR TO REMAIN ON THE OWNER'S PROPERTY.
  - PROTECT IMPROVEMENTS INDICATED TO REMAIN AGAINST DAMAGE AND SOILING DURING DEMOLITION.
  - AREAS DENOTED AS SAW CUT ON PLAN ARE TO BE SAW CUT FULL DEPTH AND REMOVED. MATCH ALL DISTURB PAVEMENT AREAS IN KIND, THICKNESS, AND TYPE PER PROPOSED IMPROVEMENT PLAN.
  - REMOVE AND REPLACE SIDEWALK OR CURB AND GUTTER TO NEXT JOINT.



**DEMOLITION PLAN**

Revised	Comment
2/17/16	1ST SUB TO CITY
2/23/16	REV. PER CITY CHECK LIST
4/7/16	REV. PER CITY COMMENTS
5/12/16	REV. PER CITY COMMENTS
6/13/16	REV. PER CITY COMMENTS

Missouri Office  
6600 Collins Rd. #101  
St. Louis, MO 63119  
Telephone: (314) 467-9819  
Fax: (314) 948-1718

Engineered By:

**DOERING ENGINEERING**

CIVIL ENGINEERING • PLANNING • SURVEYING

Seal

MARK A. DOERING  
CIVIL ENGINEER E-23059  
6/13/16  
MO. EXPIRATION DATE:  
DECEMBER 31 2014  
IL. EXPIRATION DATE:  
DECEMBER 31 2013  
MO. CORPORATE  
LICENSE NO. 001947  
IL. CORPORATE  
LICENSE NO. 184.003035

**PLAZA TIRE**  
1000 N MAIN ST.  
O'FALLON, MO 63366  
EX. COND./ DEMO PLAN

Date: 2/17/16
Project Number: 5030
File Name: 150300D
Drawn By: JAB
Check By: MAD
Sheet
<b>C4</b>