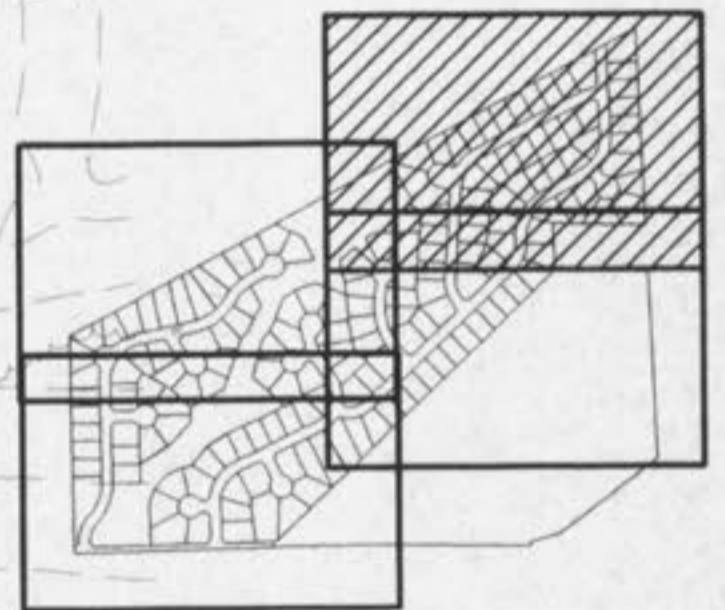
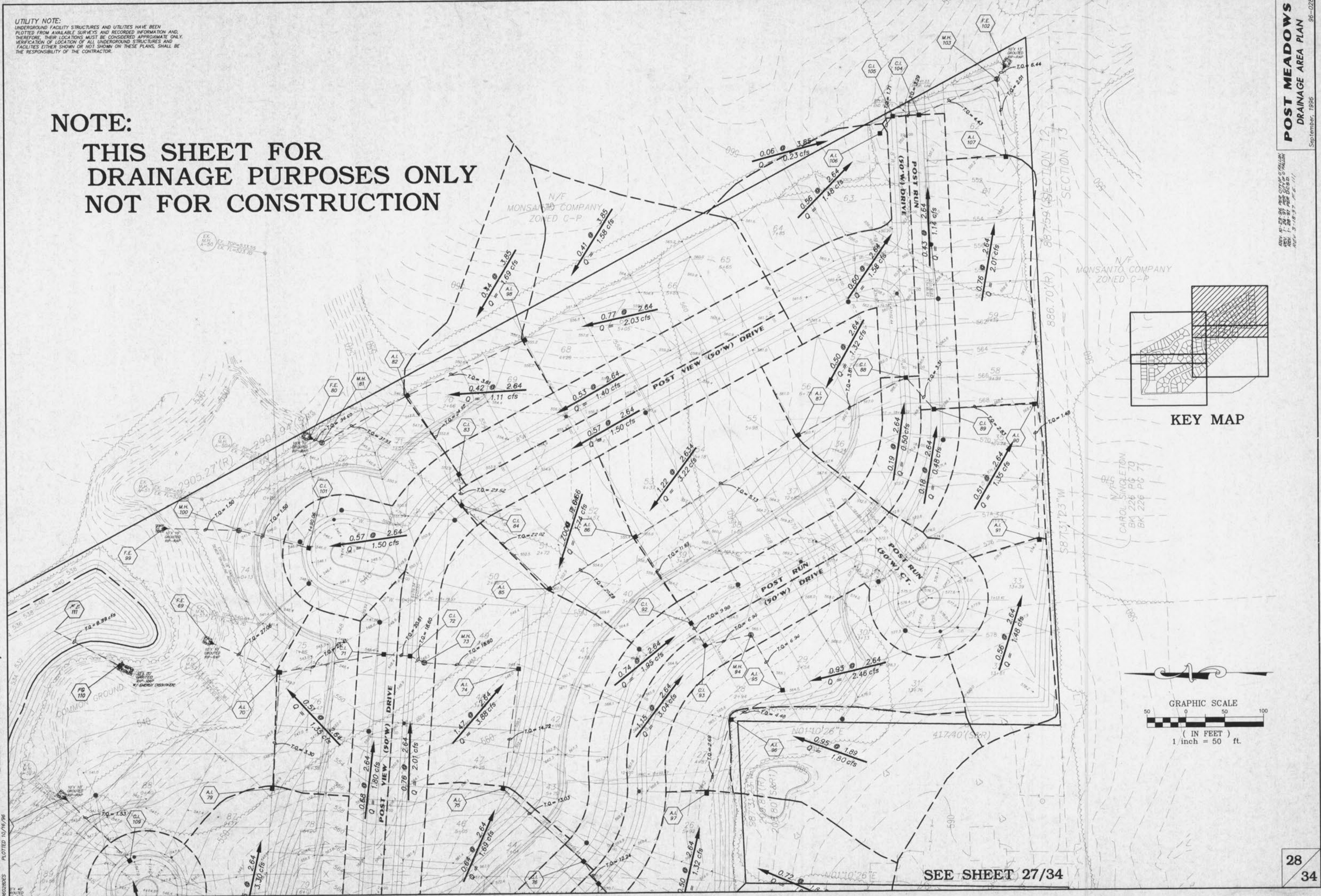


UTILITY NOTE:
 UNDERGROUND FACILITY STRUCTURES AND UTILITIES HAVE BEEN
 PLOTTED FROM AVAILABLE SURVEYS AND RECORDED INFORMATION AND,
 THEREFORE, THEIR LOCATIONS MUST BE CONSIDERED APPROXIMATE ONLY.
 VERIFICATION OF LOCATION OF ALL UNDERGROUND STRUCTURES AND
 FACILITIES EITHER SHOWN OR NOT SHOWN ON THESE PLANS, SHALL BE
 THE RESPONSIBILITY OF THE CONTRACTOR.

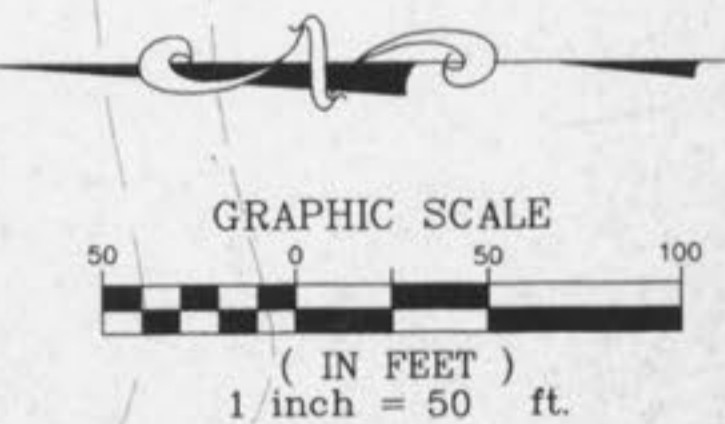
NOTE:
**THIS SHEET FOR
 DRAINAGE PURPOSES ONLY
 NOT FOR CONSTRUCTION**

REV. 10-28-96 BY: J. O'FALLON
 REV. 1-20-97 BY: J. O'FALLON
 REV. 3-18-97 BY: J. O'FALLON

SEE SHEET 26/34



KEY MAP



SEE SHEET 27/34