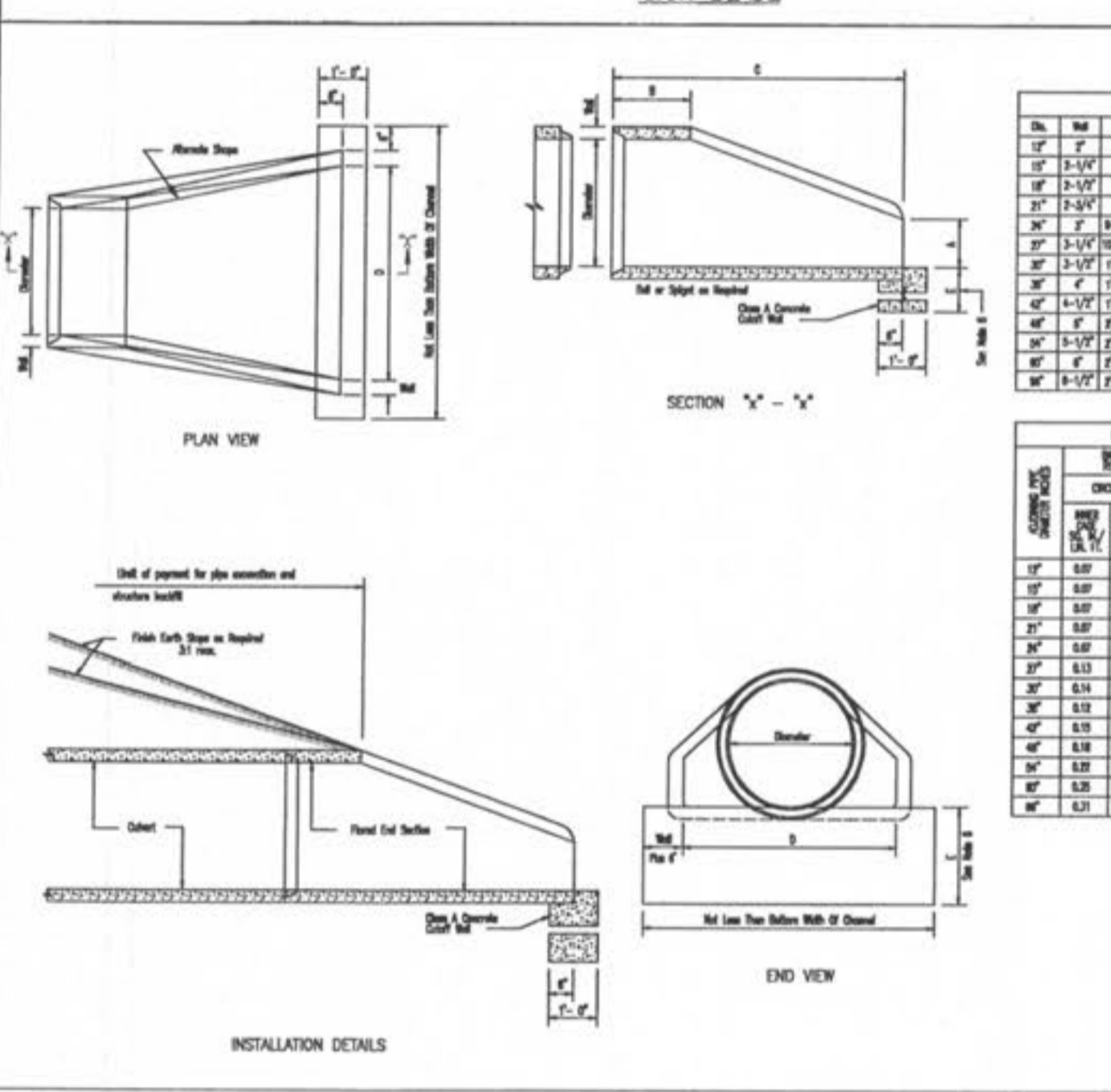


GENERAL NOTES

- Do not scale drawing. Follow dimensions.
- Sections shown are symmetrical about construction centerline.
- For longitudinal and transverse joints, dowel and tie bar requirements and curb dimensions refer to the Pavement Construction Details for 'Joints and Curbs', Std. Dwg. C502.03.
- All necessary pavement markings shall be as required by Saint Charles County.
- Sections shown may not apply at intersections.
- Sidewalk thickness increases to 6" at Residential Driveways. See 'Entrance Construction Details'.
- Easements when required shall be established as a 'Permanent Roadway Improvement, Maintenance, Utility, Sewer and Sidewalk Easement' and dedicated to Saint Charles County.

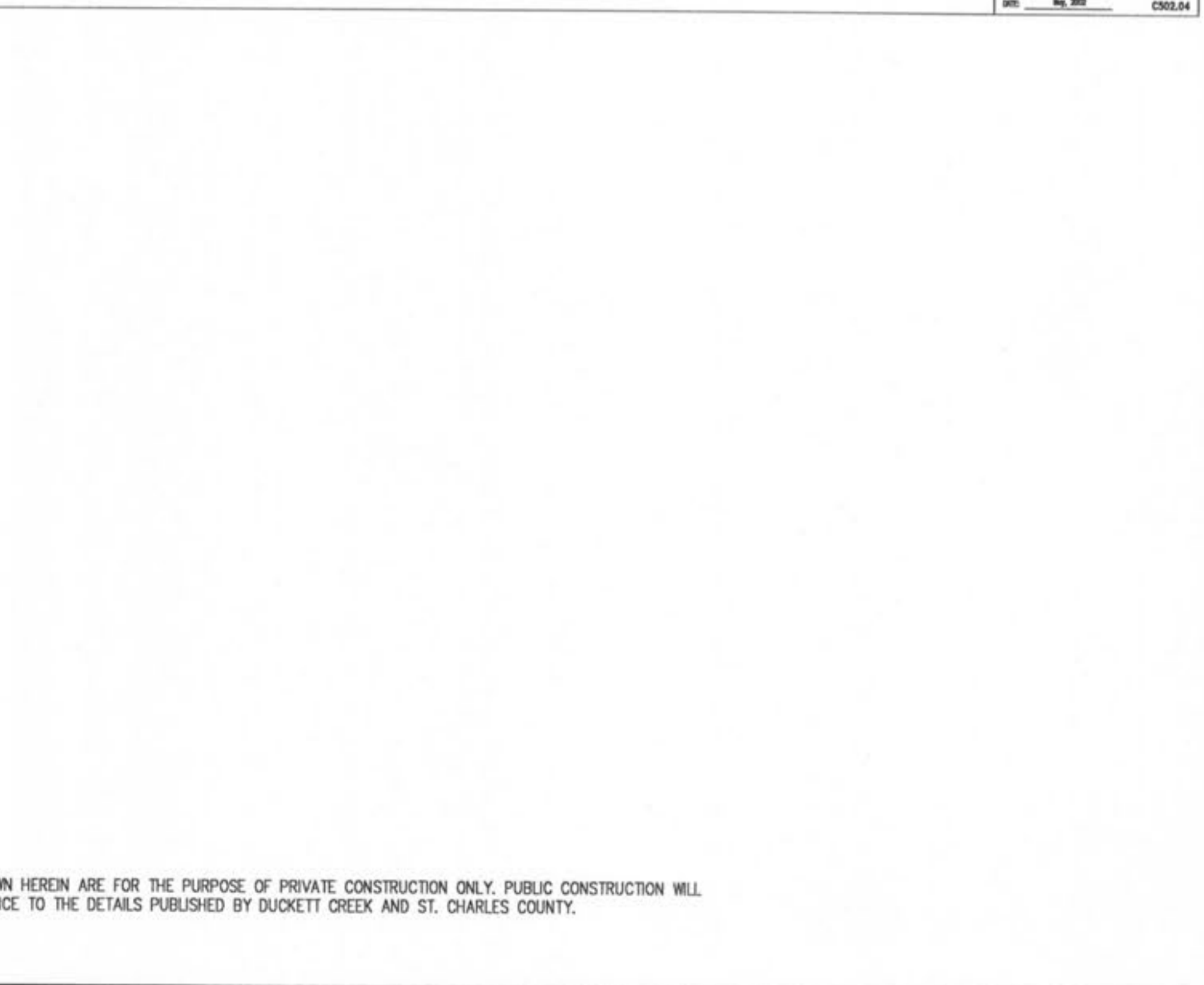

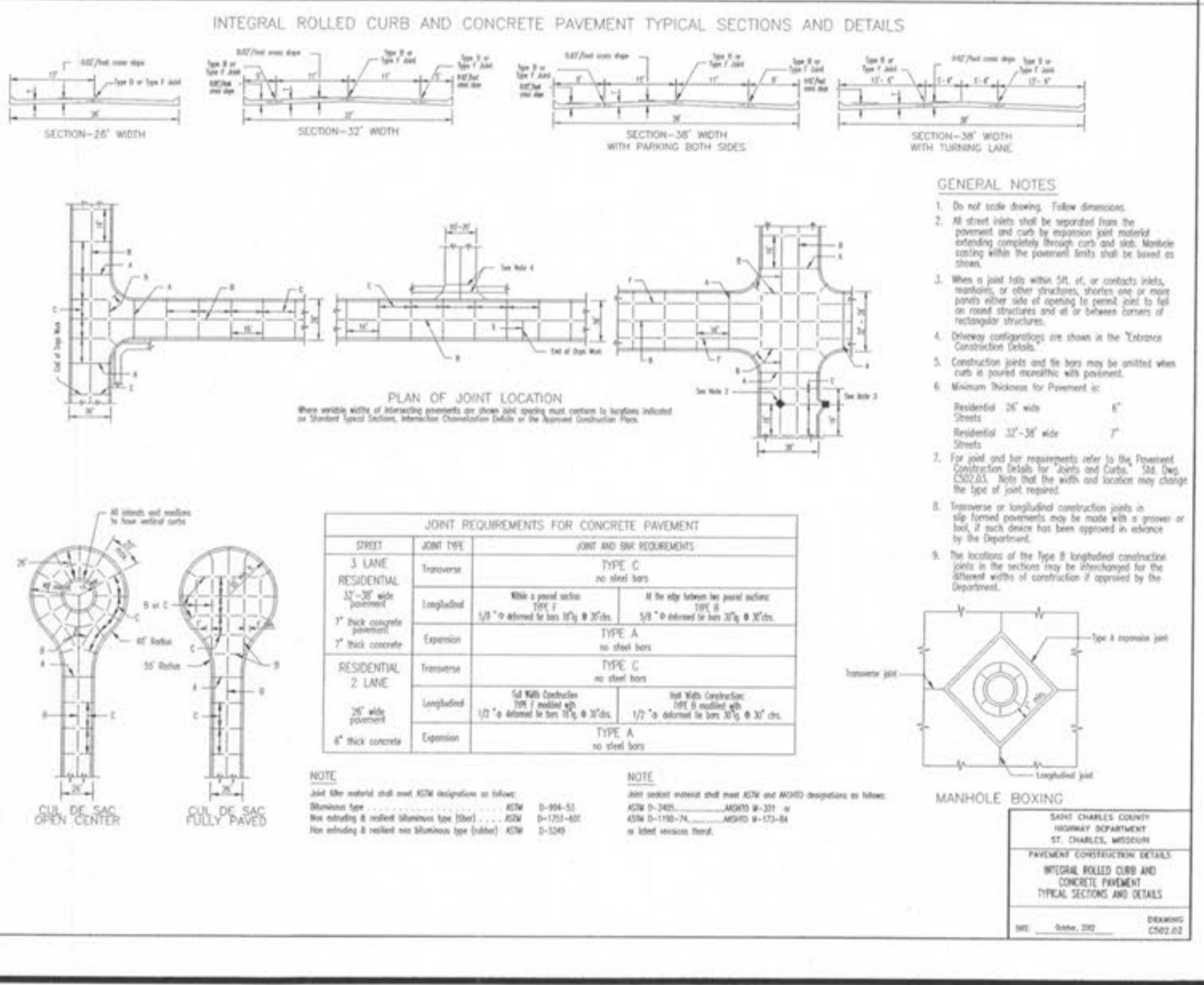
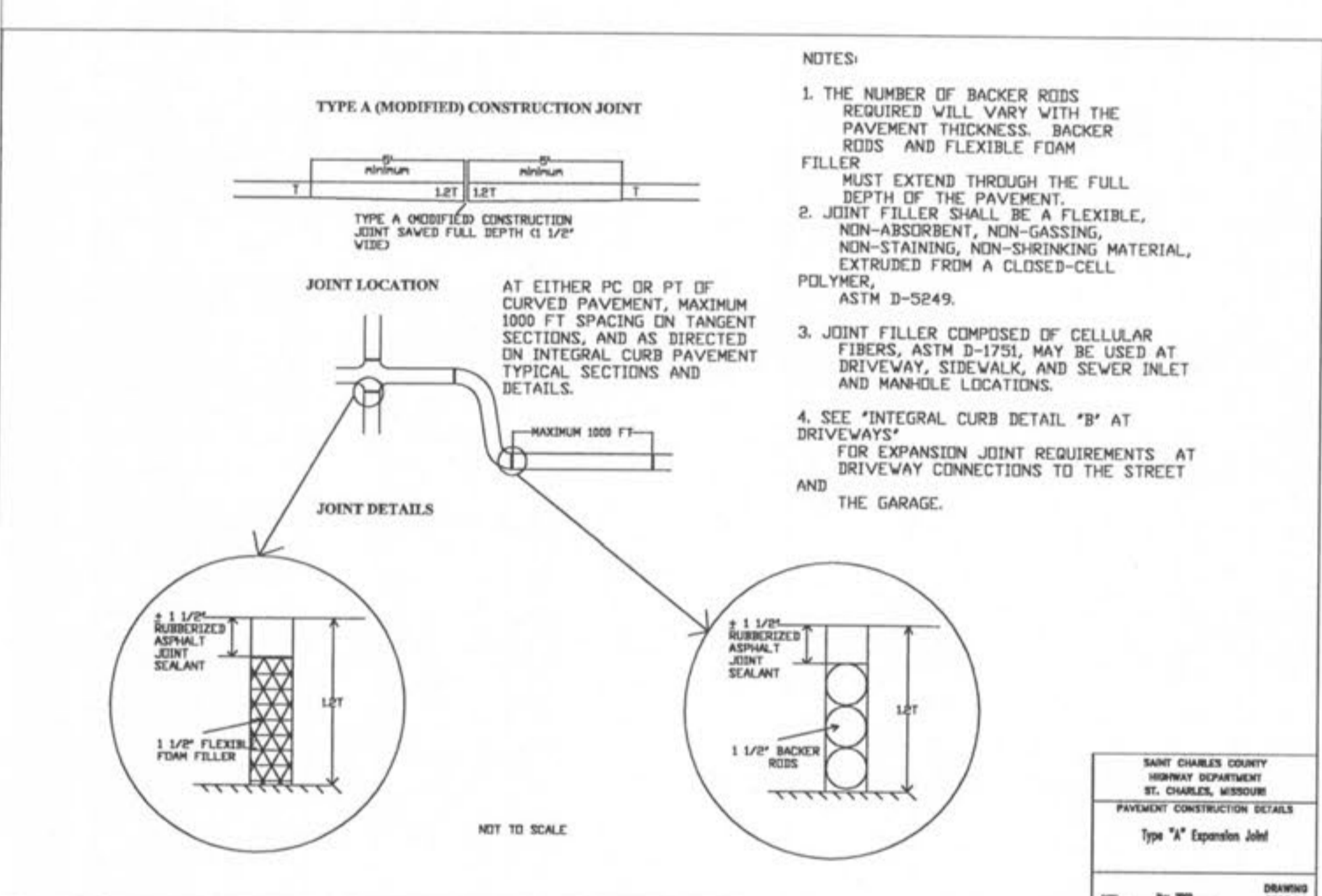
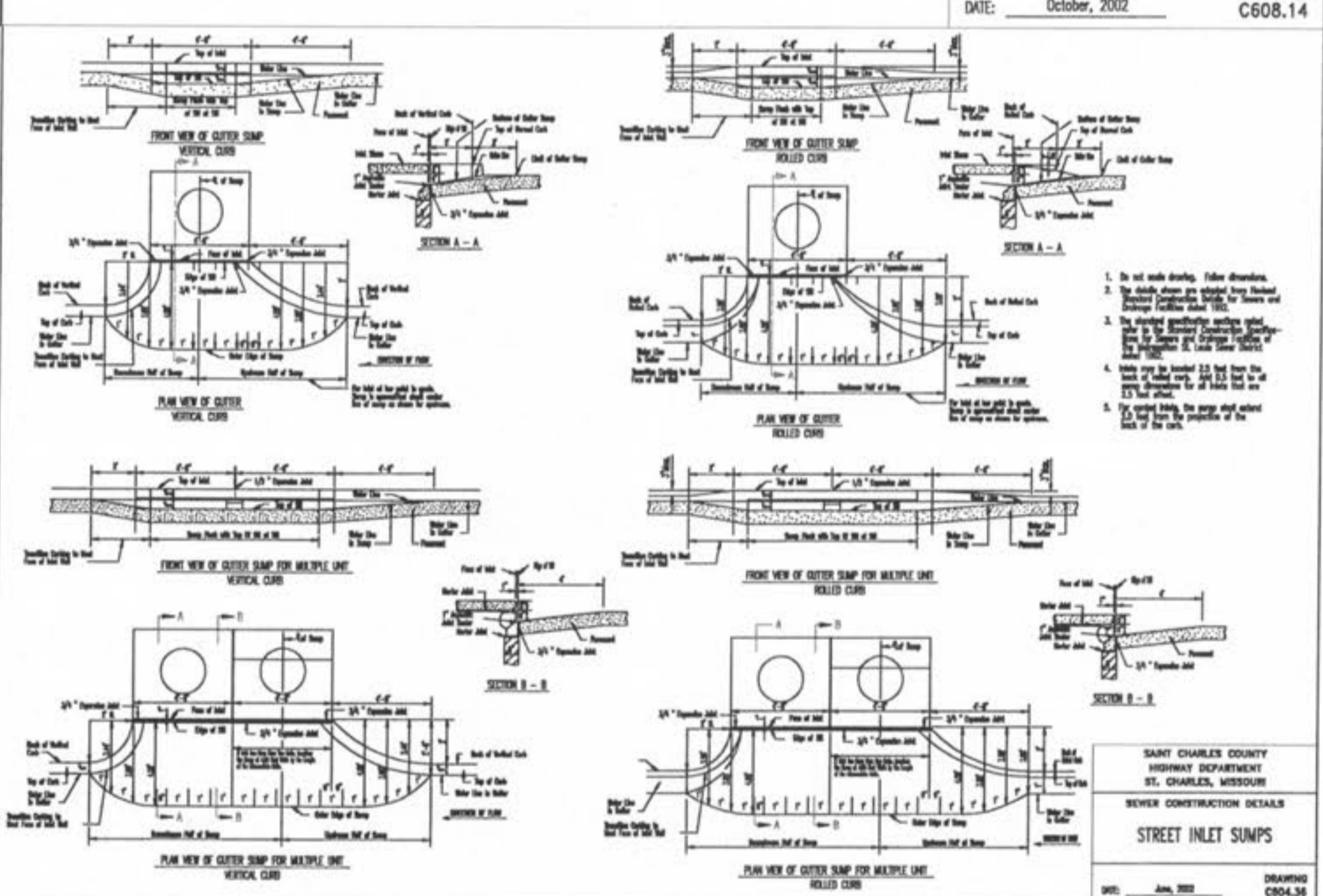
SAINTE CHARLES COUNTY HIGHWAY DEPARTMENT
ST. CHARLES, MISSOURI
STANDARD TYPICAL SECTION
RESIDENTIAL
42' R/W 26' PAVT.

DATE: May, 2002 DRAWING C203.82A



REINFORCEMENT

THICKNESS	MINIMUM	MAXIMUM	MINIMUM	MAXIMUM
12"	0.02	0.02	0.02	0.02
14"	0.02	0.02	0.02	0.02
16"	0.02	0.02	0.02	0.02
18"	0.02	0.02	0.02	0.02
20"	0.02	0.02	0.02	0.02
22"	0.02	0.02	0.02	0.02
24"	0.02	0.02	0.02	0.02
26"	0.02	0.02	0.02	0.02
28"	0.02	0.02	0.02	0.02
30"	0.02	0.02	0.02	0.02
32"	0.02	0.02	0.02	0.02
34"	0.02	0.02	0.02	0.02
36"	0.02	0.02	0.02	0.02
38"	0.02	0.02	0.02	0.02
40"	0.02	0.02	0.02	0.02
42"	0.02	0.02	0.02	0.02
44"	0.02	0.02	0.02	0.02
46"	0.02	0.02	0.02	0.02
48"	0.02	0.02	0.02	0.02
50"	0.02	0.02	0.02	0.02



REVISIONS

DATE	DESCRIPTION
2/12/08	CITY, PEREZ & BUCKLEY CREEK COMMENTS
5/12/08	CITY COMMENTS

DEVELOPER/OWNER:
THE JONES COMPANY HOMES, L.L.C.
16640 CHESTERFIELD GROVE, SUITE 200
CHESTERFIELD, MO 63005
PHONE: (636) 637-7192

PRESTON WOODS - PHASE III
IMPROVEMENT PLANS
PRESTON WOODS LANE
O'FALLON, MO. 63366

COLE and ASSOCIATES INCORPORATED
10777 sunset office dr.
saint louis, missouri 63127
p: 314 984 9887 f: 314 984 0587

DESIGNED BY: JKW
DRAWN BY: KDK
CHECKED BY: JFH
DATE: 12/19/07
Job Number: 07-0178
Sheet Number: C9.7

USER: Mission TAB SITE DETAIL SHEET 9.7
DRAWING: S:\JCS\2007\07-0178\CD\IMPROVEMENT PLANS PHASE III\CD_Plan_CD_09_DETAILS.dwg

NOTE: THE DETAILS SHOWN HEREIN ARE FOR THE PURPOSE OF PRIVATE CONSTRUCTION ONLY. PUBLIC CONSTRUCTION WILL REQUIRE STRICT ADHERENCE TO THE DETAILS PUBLISHED BY DUCKETT CREEK AND ST. CHARLES COUNTY.