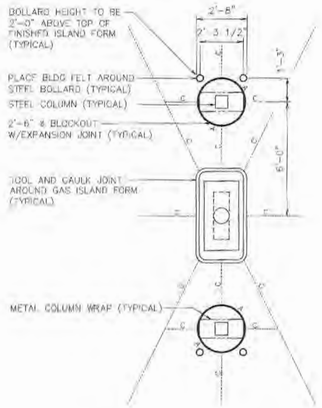

7-7, 7-8
NOT TO SCALE

GAS ISLAND JOINTING

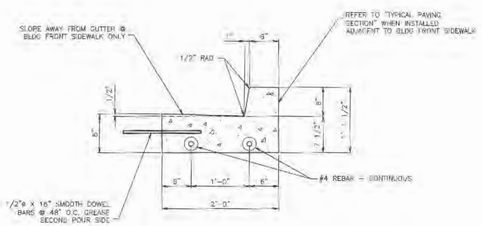

7-15
NOT TO SCALE

CURB DETAIL – BARRIER

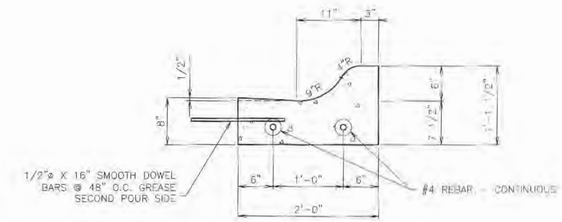

7-16
NOT TO SCALE

CURB DETAIL – ROLLOVER

NOTE:
THIS SECTION SHOWS TWO ROWS (DOUBLE STACK) OF DISPENSER ISLANDS FOR ILLUSTRATIVE PURPOSES ONLY. REFER TO PAVING PLANS TO DETERMINE IF THIS SITE HAS ONE OR TWO ROWS OF DISPENSERS.

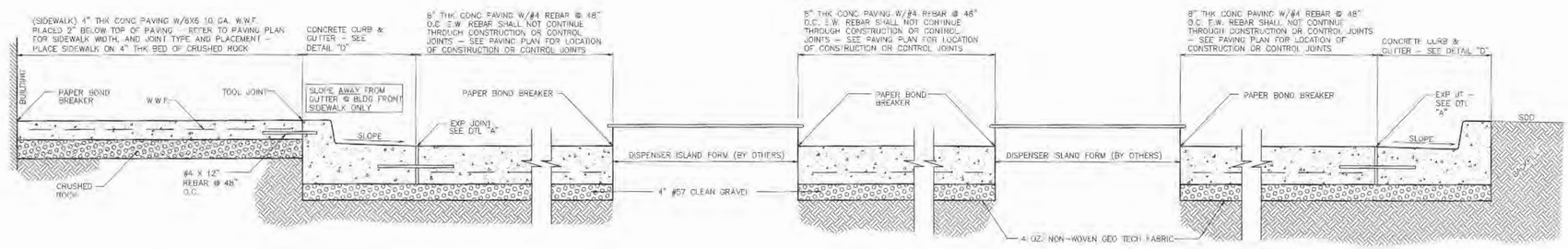

7-10
NOT TO SCALE

PAVING SECTION THROUGH SITE

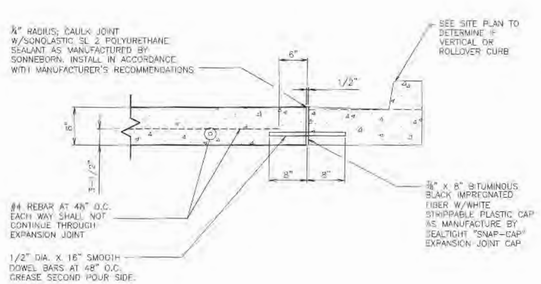

7-12
NOT TO SCALE

PAVING JOINT – EXPANSION (TYPE A)

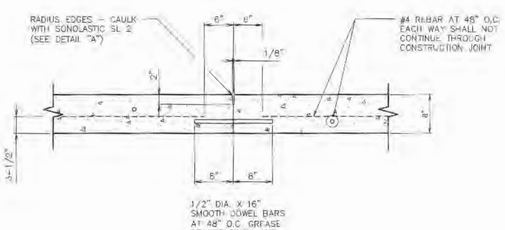

7-13
NOT TO SCALE

PAVING JOINT – CONSTRUCTION (TYPE B)

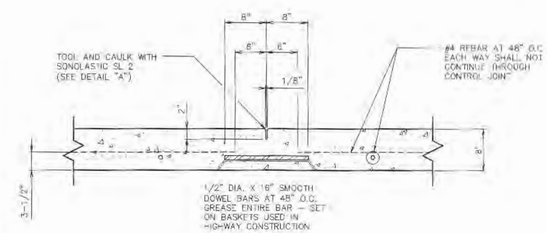

7-14
NOT TO SCALE

PAVING JOINT – CONTROL (TYPE C)

QuikTrip
2255 Bluestone Drive
St. Charles, MO 63303
(636) 916-5708

GENERAL NOTES

© COPYRIGHT
1988 QUIKTRIP CORPORATION
DESIGN PATENT
QUIKTRIP PLANS ARE THE EXCLUSIVE PROPERTY OF QUIKTRIP CORPORATION, TULSA, OKLAHOMA. THESE PLANS ARE PROTECTED IN THEIR ENTIRETY BY DOMESTIC AND INTERNATIONAL COPYRIGHT AND PATENT STATUTES. ANY UNAUTHORIZED USE, REPRODUCTION, PUBLICATION, DISTRIBUTION OR SALE IN WHOLE OR IN PART, IS STRICTLY FORBIDDEN.

No.	Revision	Date
1	CITY COMMENTS	9/20/07

EFK•Moen, LLC
Civil Engineering Design
13523 Barrett Parkway Dr. Suite 250
St. Louis, MO 63021
Phone (314)729-4100 Fax (314)729-4199

PAVING DETAILS - 1

DRAWN BY: JAA
DESIGNED BY: CD
CHECKED BY: PJK
ISSUE DATE: Mar 02, 2009
SHEET 17 OF 27

DARDENNE PRAIRIE, MISSOURI
1150 FEISE ROAD
QuikTrip Store No. : 657