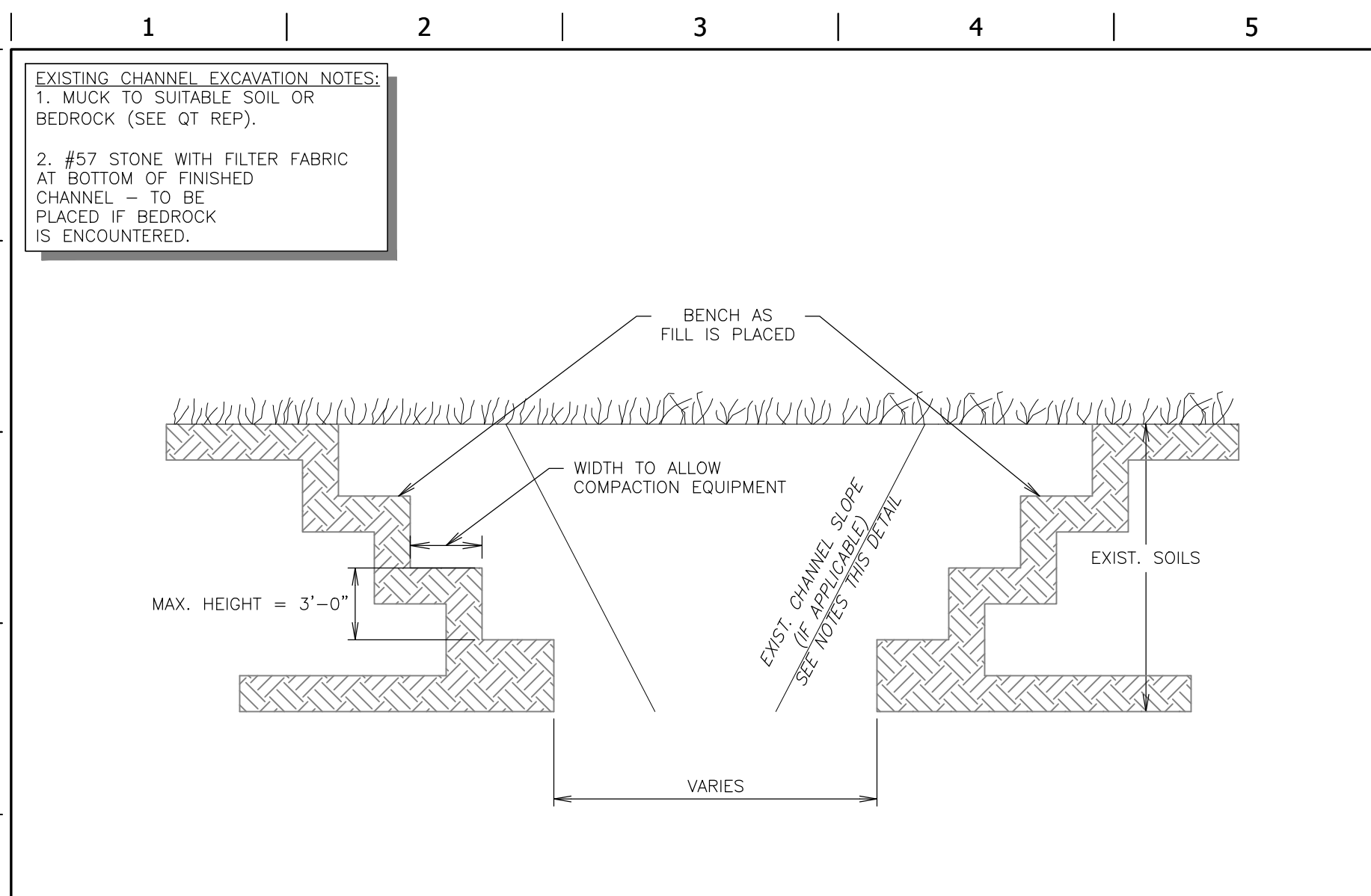
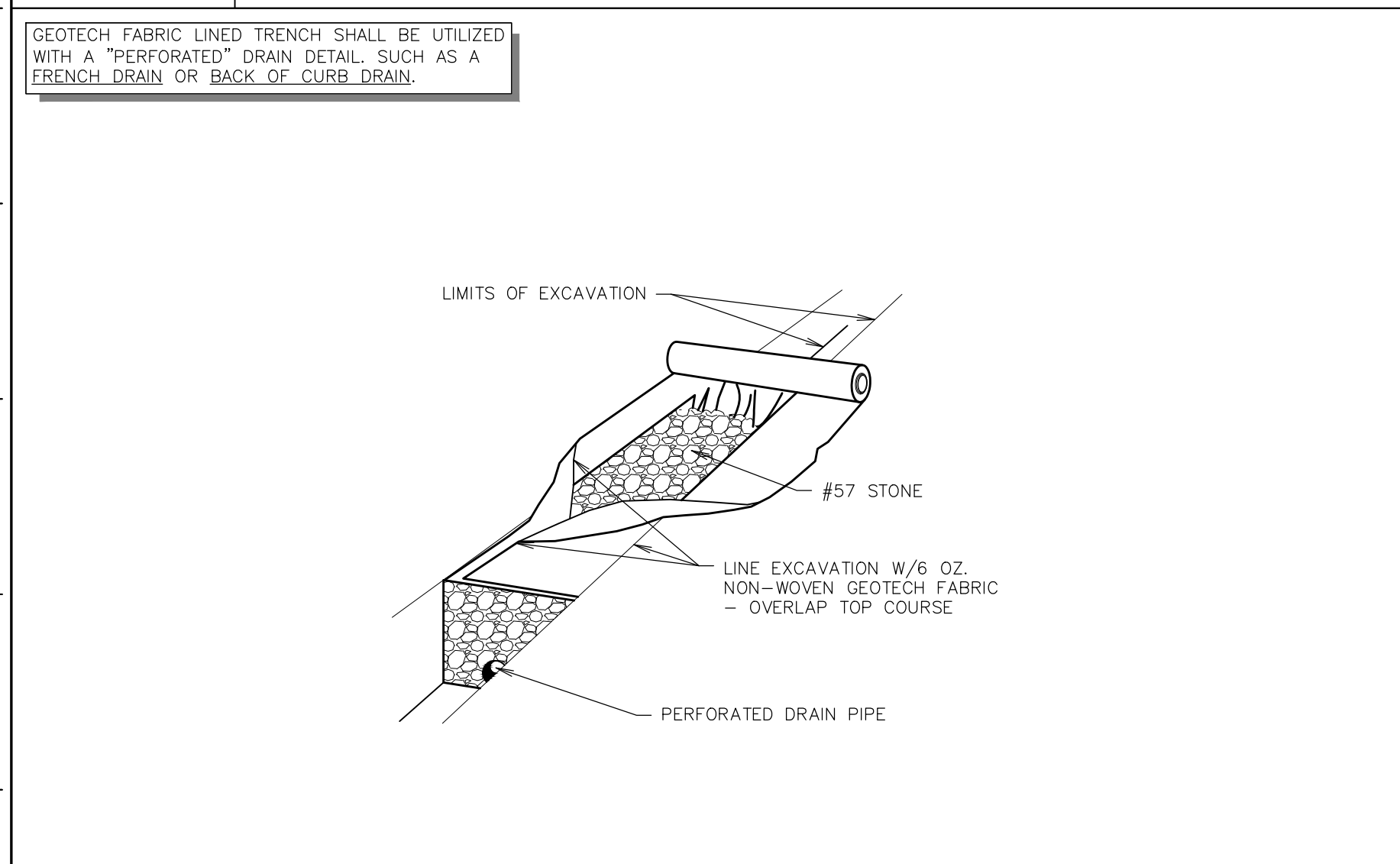


FILE LOCATION: \\161105 - QuikTrip #62 - Bryan Road and Veterans Memorial Parkway\Civil\06-0665 DETAILS TRENCHING.dwg TAB NAME: Trenching Details Sheet 2 USER: rkrhyer SAVED: 6/11/2018 6:07 AM PLOTTED: 6/12/2018 12:34 PM

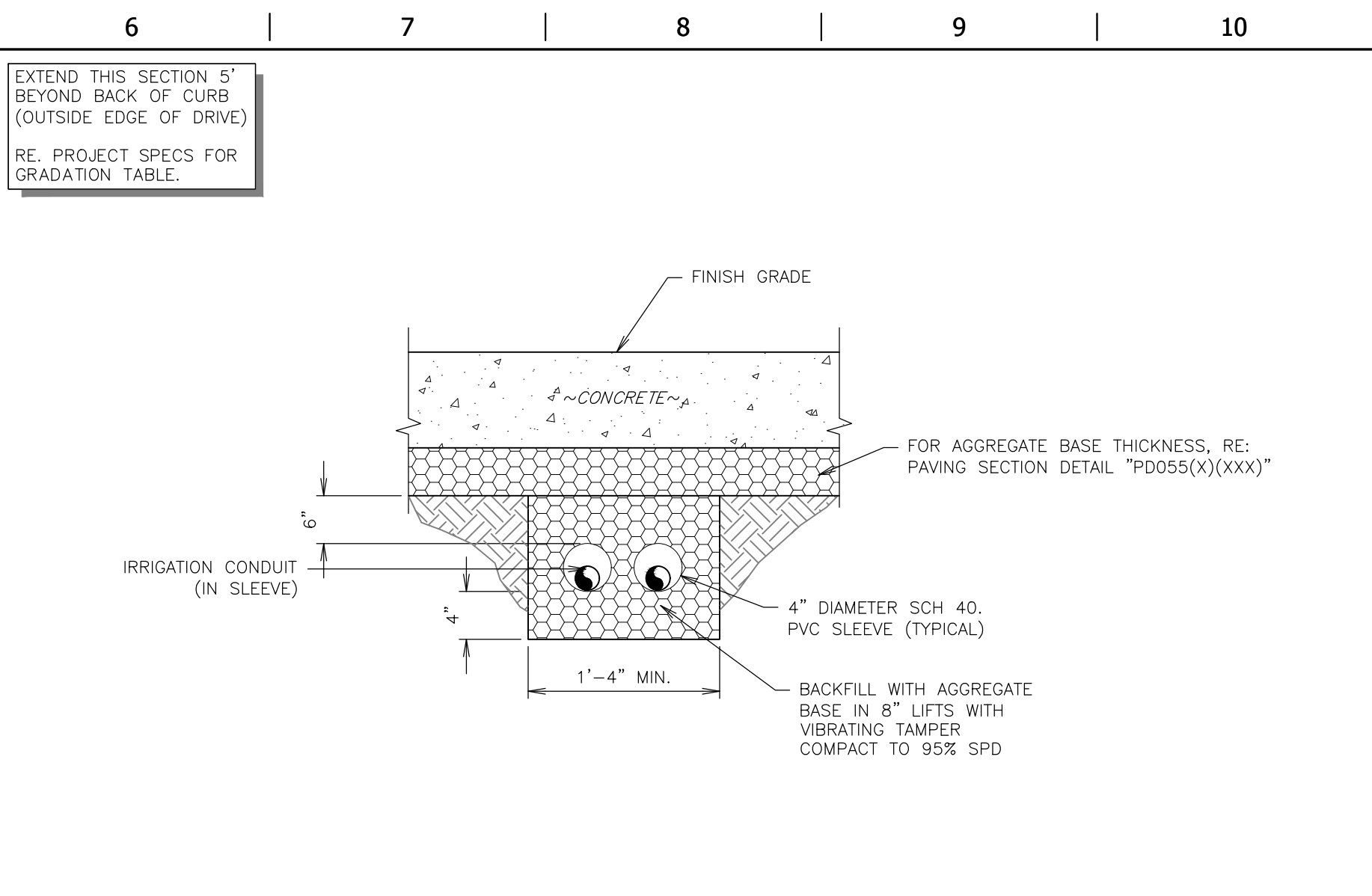


L1 EXCAVATION BENCHING DETAIL
NTS SN: TD014A002



F1 GEOTECH FABRIC IN SUB-SURFACE DRAIN
NTS SN: TD017A003

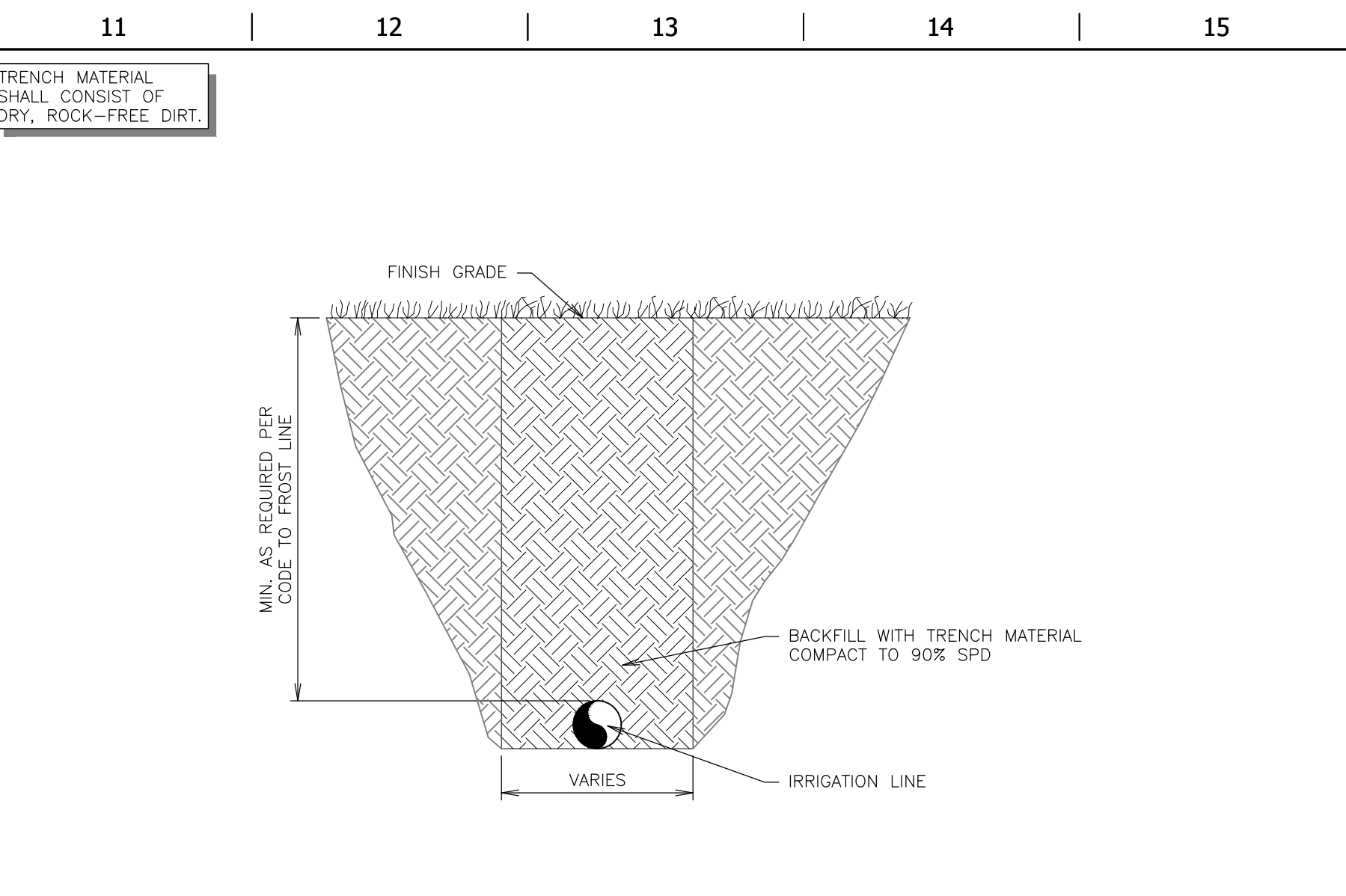
A1 NOT USED
NTS SN:



L6 TYPICAL IRRIGATION PIPING TRENCH SECTION (PAVED)
NTS SN: TD015A005

F6 NOT USED
NTS SN:


A6 NOT USED
NTS SN:



L11 TYPICAL IRRIGATION PIPING TRENCH SECTION (NON PAVED)
NTS SN: TD016A002

F11 NOT USED
NTS SN:


A11 NOT USED
NTS SN:



PROJECT NO.: 161105
NAME: MICHAEL J. VELLOFF
LICENSE NUMBER: E-2000161862
DISCIPLINE: CIVIL
CORPORATION AUTHORITY NUMBER: 001194

THE SEAL OF MICHAEL J. VELLOFF ON THIS DRAWING APPLIES ONLY TO THE CIVIL/SITE ENGINEERING SHOWN. IT DOES NOT APPLY, NOR IS ANY RESPONSIBILITY TAKEN FOR ENVIRONMENTAL, GEOTECHNICAL (INCLUDING BUT NOT LIMITED TO SLOPE STABILITY), STRUCTURAL, HVAC, PLUMBING, ELECTRICAL, FIRE PROTECTION, TRAFFIC ENGINEERING, SURVEYING (BOUNDARY AND TOPOGRAPHIC), OR ARCHITECTURAL (BUILDING OR LANDSCAPE).

QuikTrip No. 0662
 955 BRYAN ROAD
 OF FALLAN, MO 63366



© COPYRIGHT QUIKTRIP CORPORATION 2011
 ANY UNAUTHORIZED USE, REPRODUCTION, PUBLICATION, DISTRIBUTION, OR SALE IN WHOLE OR IN PART, IS STRICTLY FORBIDDEN.

PROTOTYPE:	P-94-01
DIVISION:	06
VERSION:	001
DESIGNED BY:	RKF
DRAWN BY:	RKF
REVIEWED BY:	MJV

REV	DATE	DESCRIPTION

ORIGINAL ISSUE DATE: 06/18/18

SHEET TITLE:
TRENCHING DETAILS

SHEET NUMBER:
C531