
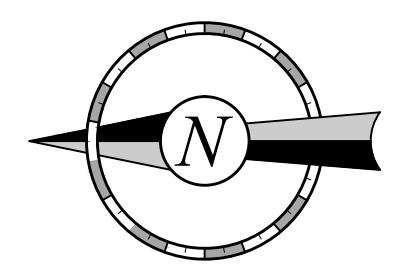
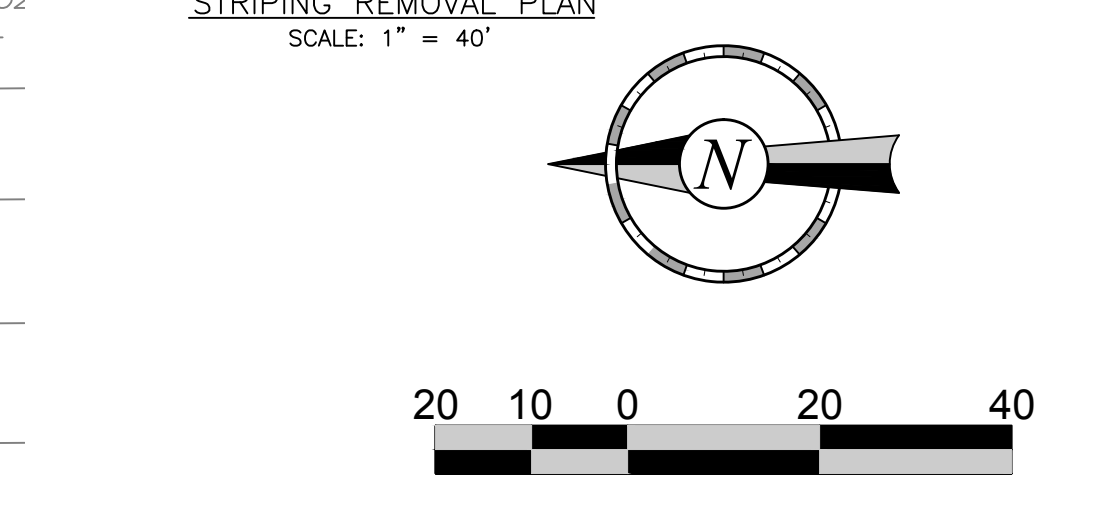
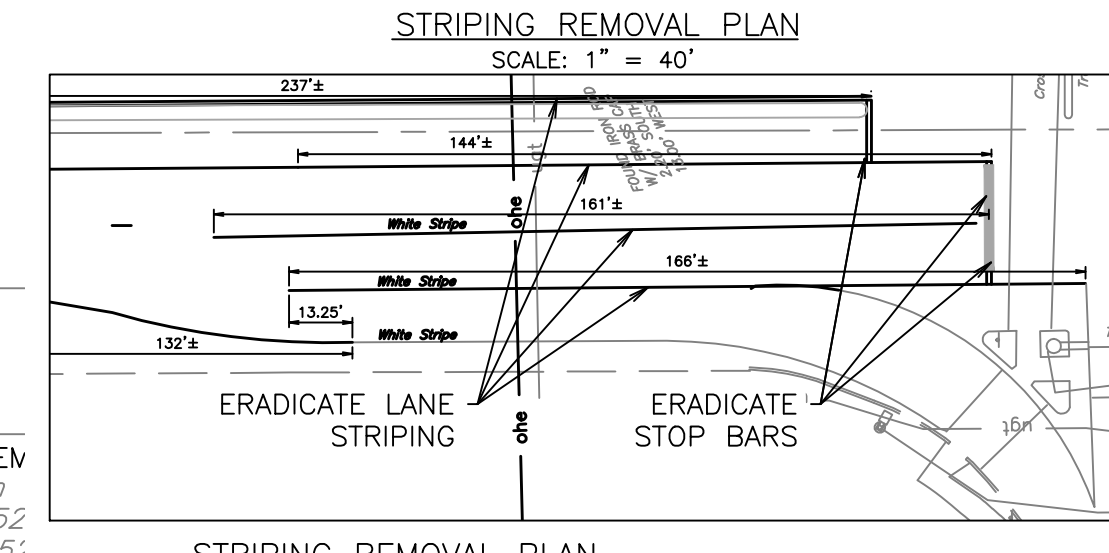
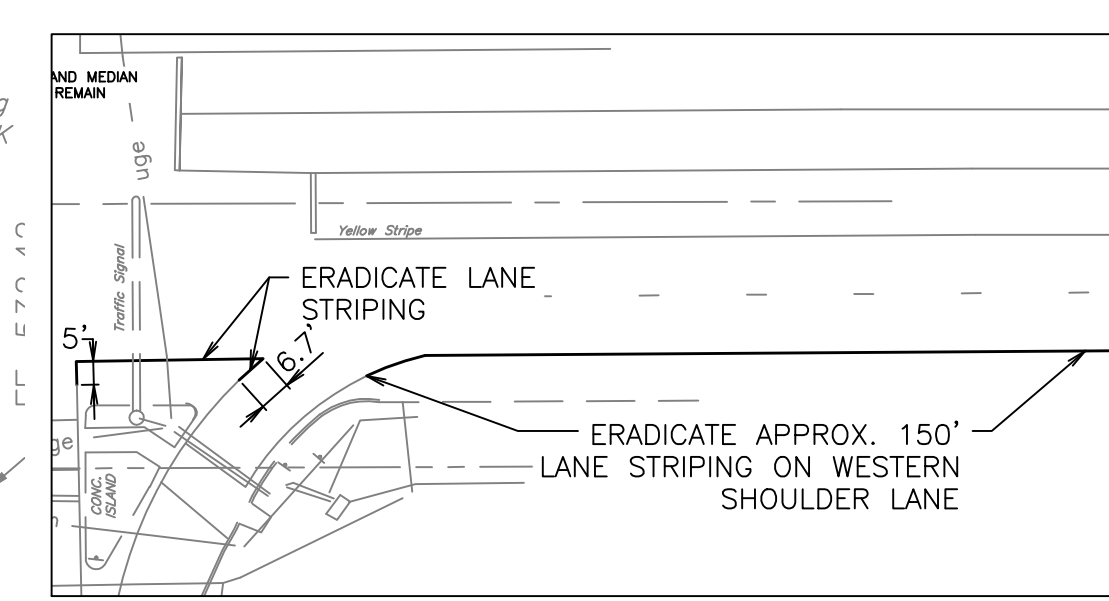


EXISTING LEGEND	
ohe	Overhead Electric
uge	Underground Electric
gas	Gas Line
ss	Sanitary Sewer Line
st	Storm Sewer Line
ugt	Underground Telephone
wtr	Water Line
up	Utility Pedestal/Riser
up	Utility Pole
um	Utility Manhole
um	Utility Meter
uv	Utility Valve
uc	Utility Clean Out
gw	Guy Wire
lp	Light Pole
fh	Fire Hydrant
ci	Curb Inlet
gi	Grate Inlet
sh	Shrub
dt	Deciduous Tree
sp	Single Post Sign
tc	Traffic Control Box
ts	Traffic Signal
hp	Handicapped Parking
bl	Bollard
rd	Roof Drain
es	Existing Structure
f	Fence
ts	Traffic Signal Control Box/Pullbox
ta	Traffic Arrows
tl	Tree Line


EXISTING LEGEND (TO BE REMOVED)	
ohe	Overhead Electric
uge	Underground Electric
gas	Gas Line
ss	Sanitary Sewer Line
st	Storm Sewer Line
ugt	Underground Telephone
wtr	Water Line
up	Utility Pedestal/Riser
up	Utility Pole
um	Utility Manhole
um	Utility Meter
uv	Utility Valve
uc	Utility Clean Out
gw	Guy Wire
lp	Light Pole
fh	Fire Hydrant
ci	Curb Inlet
gi	Grate Inlet
sh	Shrub
dt	Deciduous Tree
sp	Single Post Sign
tc	Traffic Control Box
ts	Traffic Signal
hp	Handicapped Parking
bl	Bollard
rd	Roof Drain
es	Existing Structure
f	Fence
ts	Traffic Signal Control Box/Pullbox
ta	Traffic Arrows
tl	Tree Line
tl	Concrete (Pavement & Sidewalk)
TBR	To Be Removed
ATG	Adjust to Grade

NOTES:
 1. ALL STRIPING REMOVAL SHALL BE WATERBLASTED.
 2. CLEARING LIMITS SHALL BE VISIBLY MARKED IN THE FIELD PRIOR TO REMOVAL OF TREES.



PROJECT NO.: 151054
 NAME: MICHAEL J. VELLOFF
 LICENSE NUMBER: E-2000161862
 DISCIPLINE: CIVIL
 CORPORATION AUTHORITY NUMBER: 001194
 THE SEAL OF MICHAEL J. VELLOFF ON THIS DRAWING APPLIES ONLY TO THE CIVIL SITE ENGINEERING SHOWN. IT DOES NOT APPLY, NOR IS ANY RESPONSIBILITY TAKEN FOR ENVIRONMENTAL, GEOTECHNICAL (INCLUDING BUT NOT LIMITED TO SLOPE STABILITY), STRUCTURAL, HVAC, PLUMBING, ELECTRICAL, FIRE PROTECTION, TRAFFIC ENGINEERING, SURVEYING (BOUNDARY AND TOPOGRAPHIC), OR ARCHITECTURAL (BUILDING OR LANDSCAPE).

QuikTrip No. 0675
 1-40 FALLON LOOP ROAD
 O'FALLON, MISSOURI 63368



© COPYRIGHT QUIKTRIP CORPORATION 2011
 ANY UNAUTHORIZED USE, REPRODUCTION, PUBLICATION, DISTRIBUTION, OR SALE IN WHOLE OR IN PART, IS STRICTLY FORBIDDEN.

PROTOTYPE: P-87

DIVISION: 06

VERSION: 001

DESIGNED BY: RKF

DRAWN BY: RKF

REVIEWED BY: MJV

REV	DATE	DESCRIPTION
1	10-15-16	CONSTRUCTION SET

SHEET TITLE:
 DEMOLITION PLAN

SHEET NUMBER:
C030

ORIGINAL ISSUE DATE: 04-14-16

FILE LOCATION: K:\151054 - QuikTrip #0675 - Highway K and Fallon Parkway\Civil\06-0675 Civil.dwg, 9/15/2016 8:49:44 AM, DWG To PDF.pc3