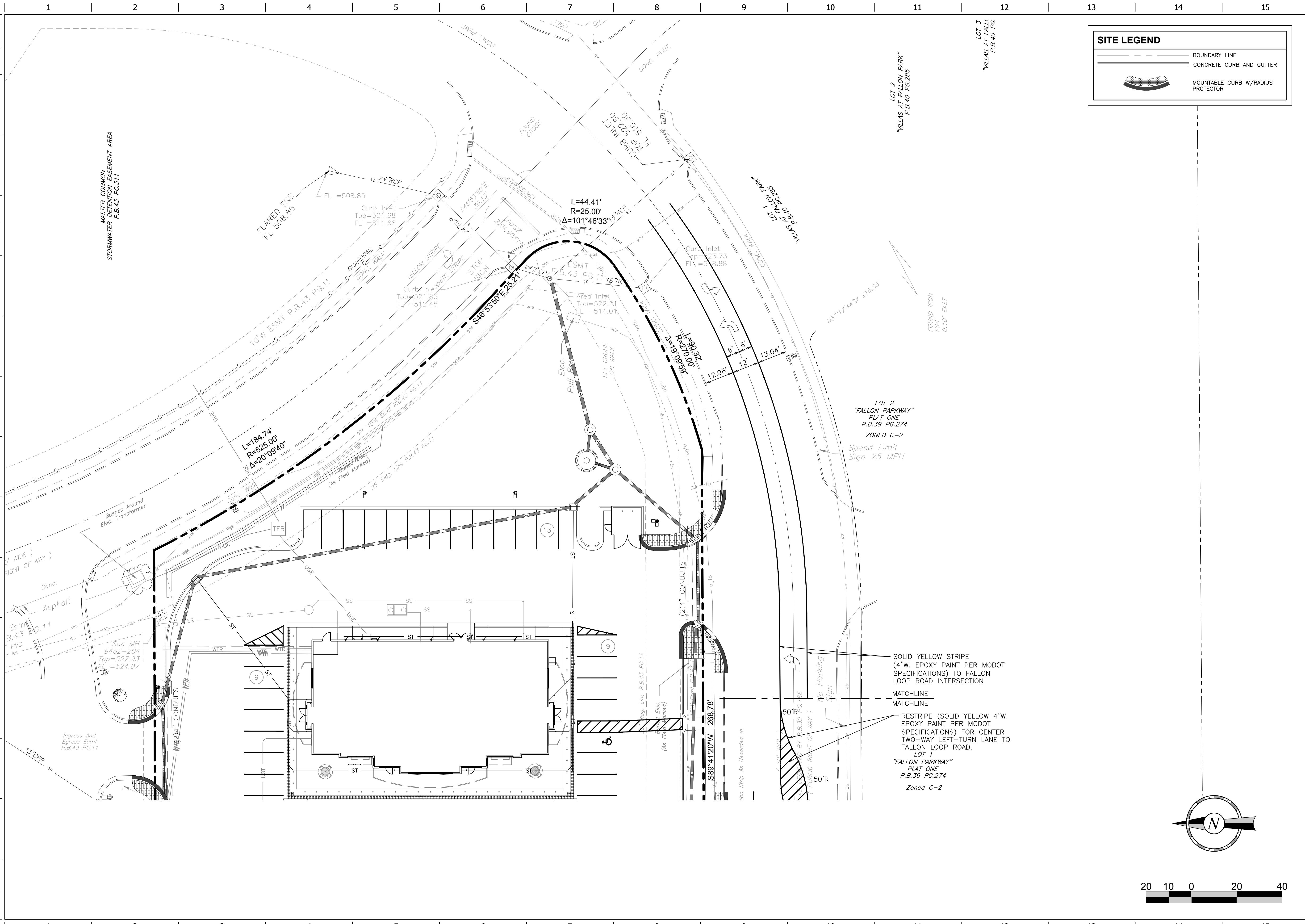



FILE LOCATION: K:\151054 - QuikTrip #0675 - Highway K and Fallon Parkway\Civil\06-0675 Civil.dwg, 9/15/2016 8:53:15 AM, DWG To PDF.pc3




SITE LEGEND

- BOUNDARY LINE
- CONCRETE CURB AND GUTTER
- MOUNTABLE CURB W/RADIUS PROTECTOR



PROJECT NO.: 151054
 NAME: MICHAEL J. VELLOFF
 LICENSE NUMBER: E-2000161862
 DISCIPLINE: CIVIL
 CORPORATION AUTHORITY NUMBER: 001194
 THE SEAL OF MICHAEL J. VELLOFF ON THIS DRAWING APPLIES ONLY TO THE CIVIL SITE ENGINEERING SHOWN. IT DOES NOT APPLY, NOR IS ANY RESPONSIBILITY TAKEN FOR ENVIRONMENTAL, GEOTECHNICAL (INCLUDING BUT NOT LIMITED TO SLOPE STABILITY), STRUCTURAL, HVAC, PLUMBING, ELECTRICAL, FIRE PROTECTION, TRAFFIC ENGINEERING, SURVEYING (BOUNDARY AND TOPOGRAPHIC), OR ARCHITECTURAL (BUILDING OR LANDSCAPE).

QuikTrip No. 0675
 140 FALLON LOOP ROAD
 O'FALLON, MISSOURI 63368



PROTOTYPE: P-87
 DIVISION: 06
 VERSION: 001
 DESIGNED BY: RKF
 DRAWN BY: RKF
 REVIEWED BY: MJV

REV	DATE	DESCRIPTION
1	09-15-16	CONSTRUCTION SET

SHEET TITLE:
 STREET STRIPING PLAN - EAST

SHEET NUMBER:
C102

ORIGINAL ISSUE DATE: 04-14-16